

BOROUGH OF BUTLER

MORRIS COUNTY, NEW JERSEY



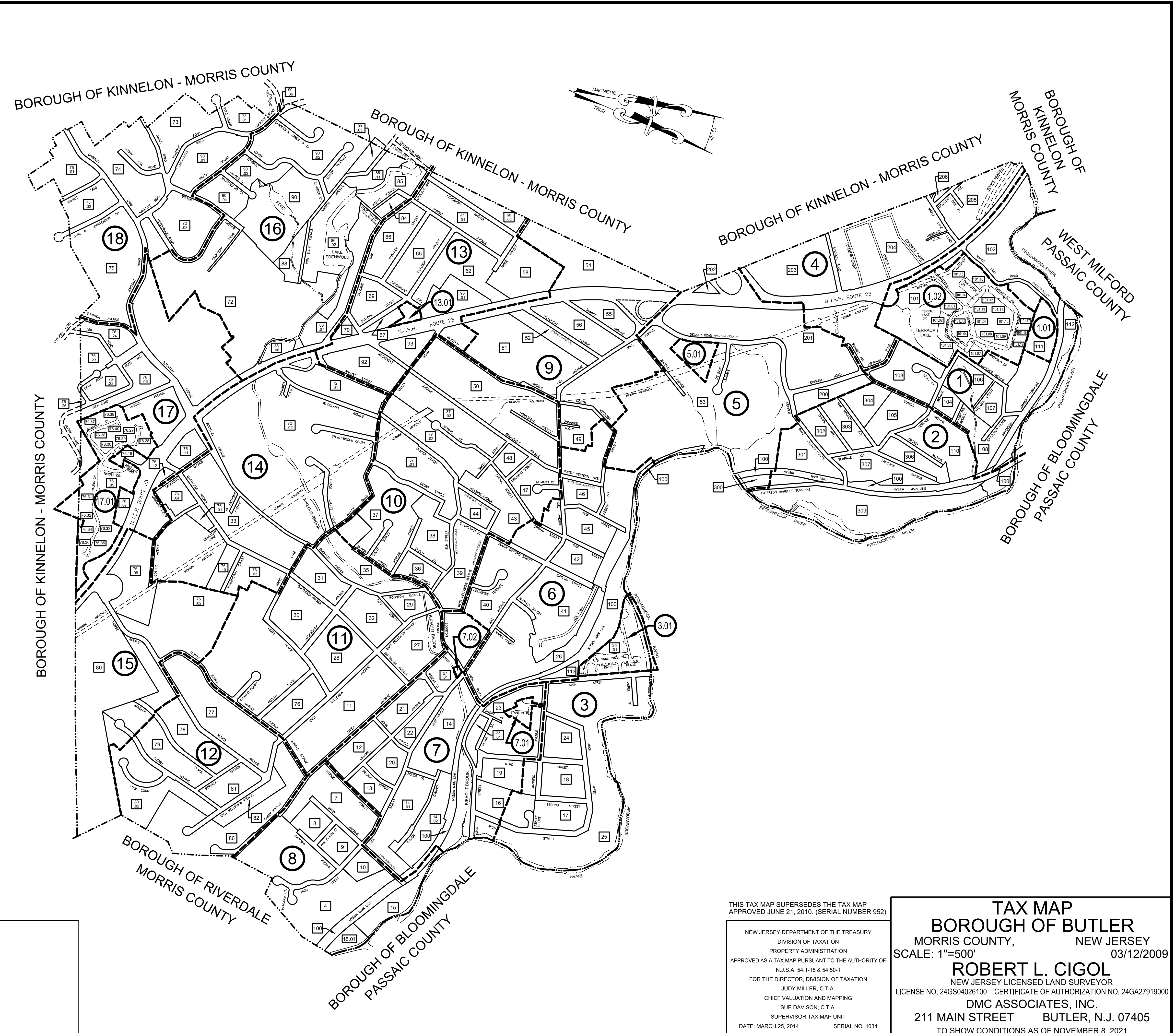
2021

TAX ASSESSMENT MAP

ROBERT L. CIGOL, NEW JERSEY LICENSED LAND SURVEYOR
LICENSE No. 24GS04026100
DMC ASSOCIATES, INC.
211 MAIN STREET
BUTLER, N.J. 07405

REVISIONS			
DATE	L. S. NAME	LIC. NO.	SHEET. NO.
11/11/2013	R.L. CIGOL	24GS04026100	ALL
01/30/2014	R.L. CIGOL	24GS04026100	13 - SUBDIVISION OF B. 92 L. 3
02/12/2014	R.L. CIGOL	24GS04026100	1.02 - B. 101.07 LOT NUMBER REVISION
11/14/2014	R.L. CIGOL	24GS04026100	8,9,10,12,16,17,17.01
11/18/2015	R.L. CIGOL	24GS04026100	1, 2, 5, 6, 7, 8, 9, 10, 11, 13, 14 & 17
12/13/2016	R.L. CIGOL	24GS04026100	2,3,4,5,6,7,8,9,10,11,12,14,16 & 17
11/15/2017	R.L. CIGOL	24GS04026100	1,3,4,6,7,9,10,13,14,17 & 18
10/24/2018	R.L. CIGOL	24GS04026100	KEY, 1, 3, 6, 7, 8, 9, 10, 11, 12, 13, 14, 16 & 18
10/15/2019	R.L. CIGOL	24GS04026100	1,3,4,5,6,7,8,9,10,11,12,13,14,16,17 & 18
10/19/2020	R.L. CIGOL	24GS04026100	KEY, 1, 2, 3, 5, 5.01, 6, 7, 10, 11, 12, 14, 16 & 18
11/08/2021	R.L. CIGOL	24GS04026100	KEY, 1, 2, 3, 4, 5, 6, 7, 8, 9, 10, 11, 13, 14, 15, 16, 17 & 18

- LEGEND**
- 5 DETAIL SHEET NUMBER
 - 23 BLOCK NUMBER
 - SHEET LIMIT LINE
 - ===== BLOCK LIMIT LINE
 - COUNTY BOUNDARY LINE
 - MUNICIPAL BOUNDARY LINE
 - STREAM & WATER LINE
 - EASEMENT OR LEASED LINE
 - 4 LOT NUMBER
 - No. 1652 HOUSE NUMBER
 - FLOOD ZONE AREA



THE AREAS, BOUNDARIES AND DIMENSIONS SHOWN ON THIS TAX MAP, ARE DERIVED FROM GROUND SURVEYS, AERIAL SURVEYS, AND RECORDED PLANS, MAPS, DEEDS, WILLS, AND ARE TO BE USED FOR ASSESSMENT PURPOSES ONLY.

I HEREBY CERTIFY THAT THIS MAP AND ANY REQUIRED SURVEY HAVE BEEN MADE UNDER MY IMMEDIATE SUPERVISION, AND COMPLIES WITH THE LAWS OF THE STATE OF NEW JERSEY.

ROBERT L. CIGOL, N.J.L.S. NO. 24GS04026100
 CERTIFICATE OF AUTHORIZATION NO. 24GA27919000

THIS TAX MAP SUPERSEDES THE TAX MAP APPROVED JUNE 21, 2010. (SERIAL NUMBER 952)

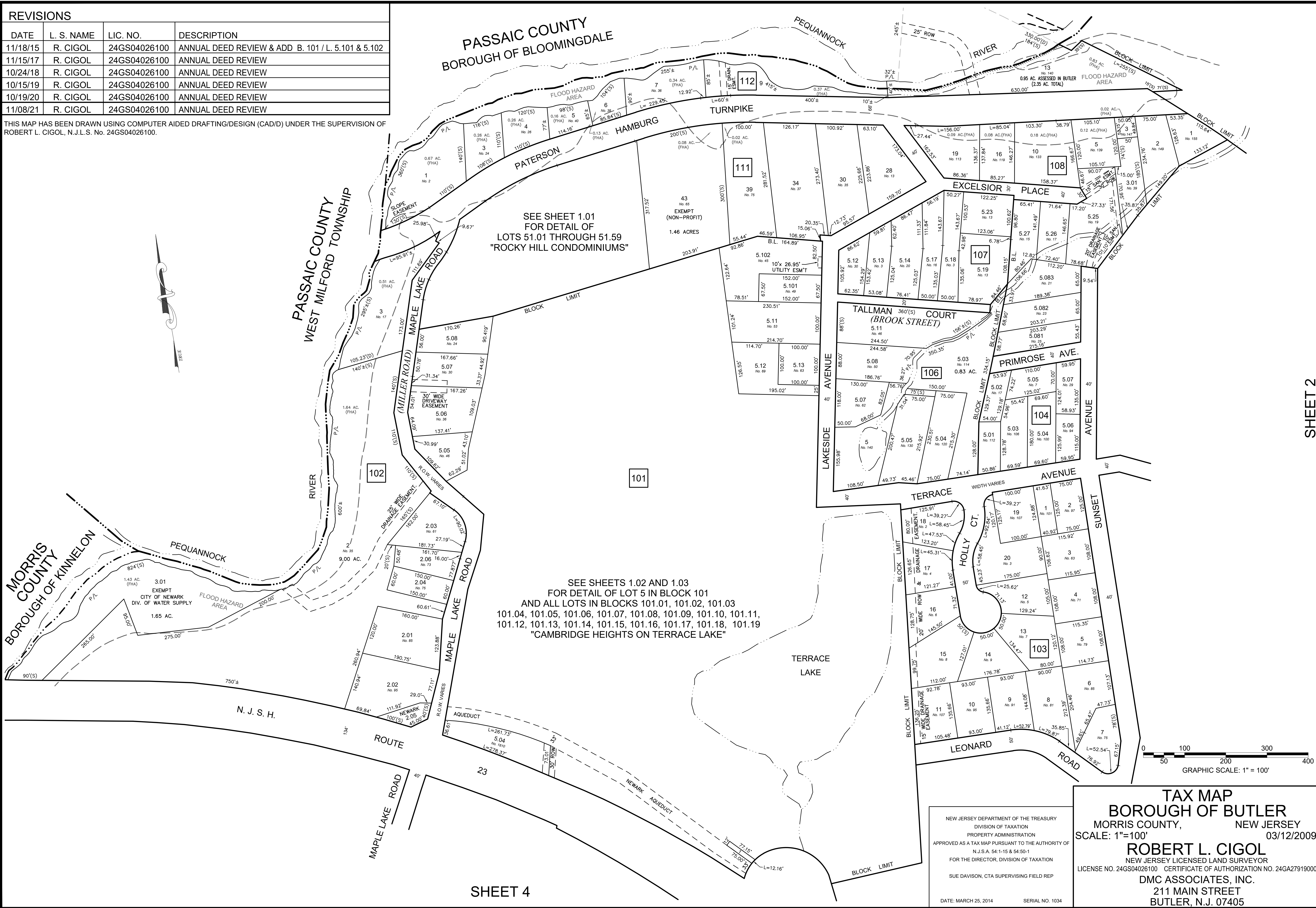
NEW JERSEY DEPARTMENT OF THE TREASURY
 DIVISION OF TAXATION
 PROPERTY ADMINISTRATION
 APPROVED AS A TAX MAP PURSUANT TO THE AUTHORITY OF N.J.S.A. 54:1-15 & 54:50-1
 FOR THE DIRECTOR, DIVISION OF TAXATION
 JUDY MILLER, C.T.A.
 CHIEF VALUATION AND MAPPING
 SUE DAVISON, C.T.A.
 SUPERVISOR TAX MAP UNIT
 DATE: MARCH 25, 2014 SERIAL NO. 1034

TAX MAP
BOROUGH OF BUTLER
 MORRIS COUNTY, NEW JERSEY
 SCALE: 1"=500' 03/12/2009
ROBERT L. CIGOL
 NEW JERSEY LICENSED LAND SURVEYOR
 LICENSE NO. 24GS04026100 CERTIFICATE OF AUTHORIZATION NO. 24GA27919000
DMC ASSOCIATES, INC.
 211 MAIN STREET BUTLER, N.J. 07405
 TO SHOW CONDITIONS AS OF NOVEMBER 8, 2021

REVISIONS

DATE	L. S. NAME	LIC. NO.	DESCRIPTION
11/18/15	R. CIGOL	24GS04026100	ANNUAL DEED REVIEW & ADD B. 101 / L. 5.101 & 5.102
11/15/17	R. CIGOL	24GS04026100	ANNUAL DEED REVIEW
10/24/18	R. CIGOL	24GS04026100	ANNUAL DEED REVIEW
10/15/19	R. CIGOL	24GS04026100	ANNUAL DEED REVIEW
10/19/20	R. CIGOL	24GS04026100	ANNUAL DEED REVIEW
11/08/21	R. CIGOL	24GS04026100	ANNUAL DEED REVIEW

THIS MAP HAS BEEN DRAWN USING COMPUTER AIDED DRAFTING/DESIGN (CAD/D) UNDER THE SUPERVISION OF ROBERT L. CIGOL, N.J.L.S. No. 24GS04026100.



SEE SHEET 1.01 FOR DETAIL OF LOTS 51.01 THROUGH 51.59 "ROCKY HILL CONDOMINIUMS"

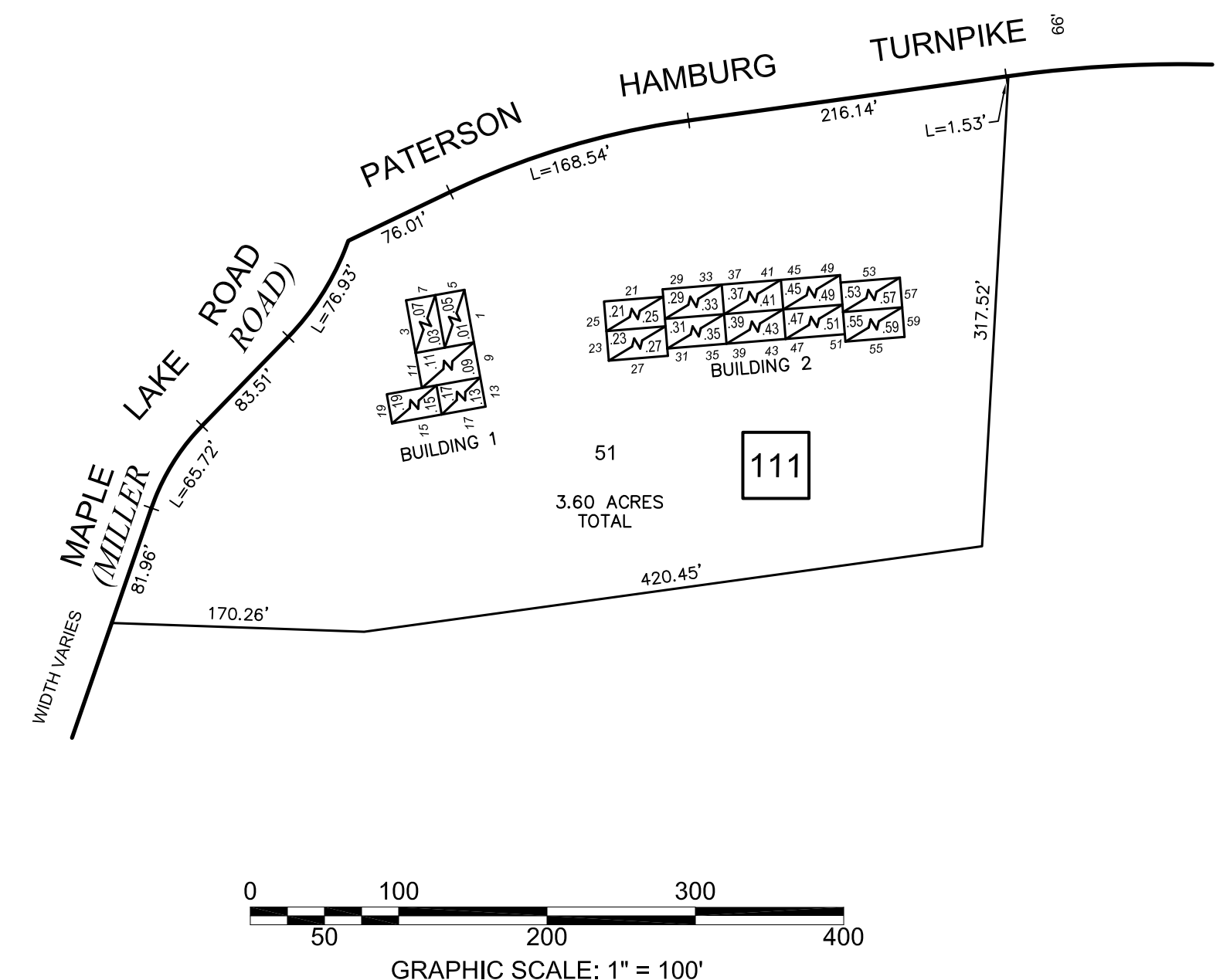
SEE SHEETS 1.02 AND 1.03 FOR DETAIL OF LOT 5 IN BLOCK 101 AND ALL LOTS IN BLOCKS 101.01, 101.02, 101.03, 101.04, 101.05, 101.06, 101.07, 101.08, 101.09, 101.10, 101.11, 101.12, 101.13, 101.14, 101.15, 101.16, 101.17, 101.18, 101.19 "CAMBRIDGE HEIGHTS ON TERRACE LAKE"

TAX MAP
BOROUGH OF BUTLER
 MORRIS COUNTY, NEW JERSEY
 SCALE: 1"=100' 03/12/2009
ROBERT L. CIGOL
 NEW JERSEY LICENSED LAND SURVEYOR
 LICENSE NO. 24GS04026100 CERTIFICATE OF AUTHORIZATION NO. 24GA27919000
DMC ASSOCIATES, INC.
 211 MAIN STREET
 BUTLER, N.J. 07405

NEW JERSEY DEPARTMENT OF THE TREASURY
 DIVISION OF TAXATION
 PROPERTY ADMINISTRATION
 APPROVED AS A TAX MAP PURSUANT TO THE AUTHORITY OF
 N.J.S.A. 54:1-15 & 54:50-1
 FOR THE DIRECTOR, DIVISION OF TAXATION
 SUE DAVISON, CTA SUPERVISING FIELD REP
 DATE: MARCH 25, 2014 SERIAL NO. 1034

REVISIONS			
DATE	L. S. NAME	LIC. NO.	DESCRIPTION
11/11/13	R. CIGOL	24GS04026100	GENERAL REVISIONS TO ADDRESS STATE REVIEW

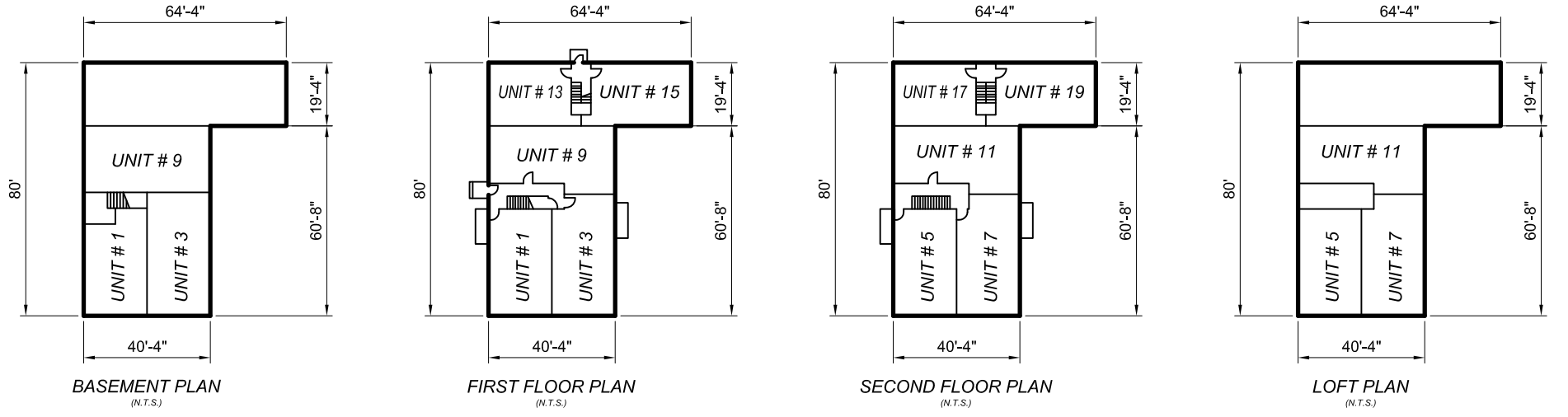
THIS MAP HAS BEEN DRAWN USING COMPUTER AIDED DRAFTING/DESIGN (CAD/D) UNDER THE SUPERVISION OF ROBERT L. CIGOL, N.J.L.S. No. 24GS04026100.



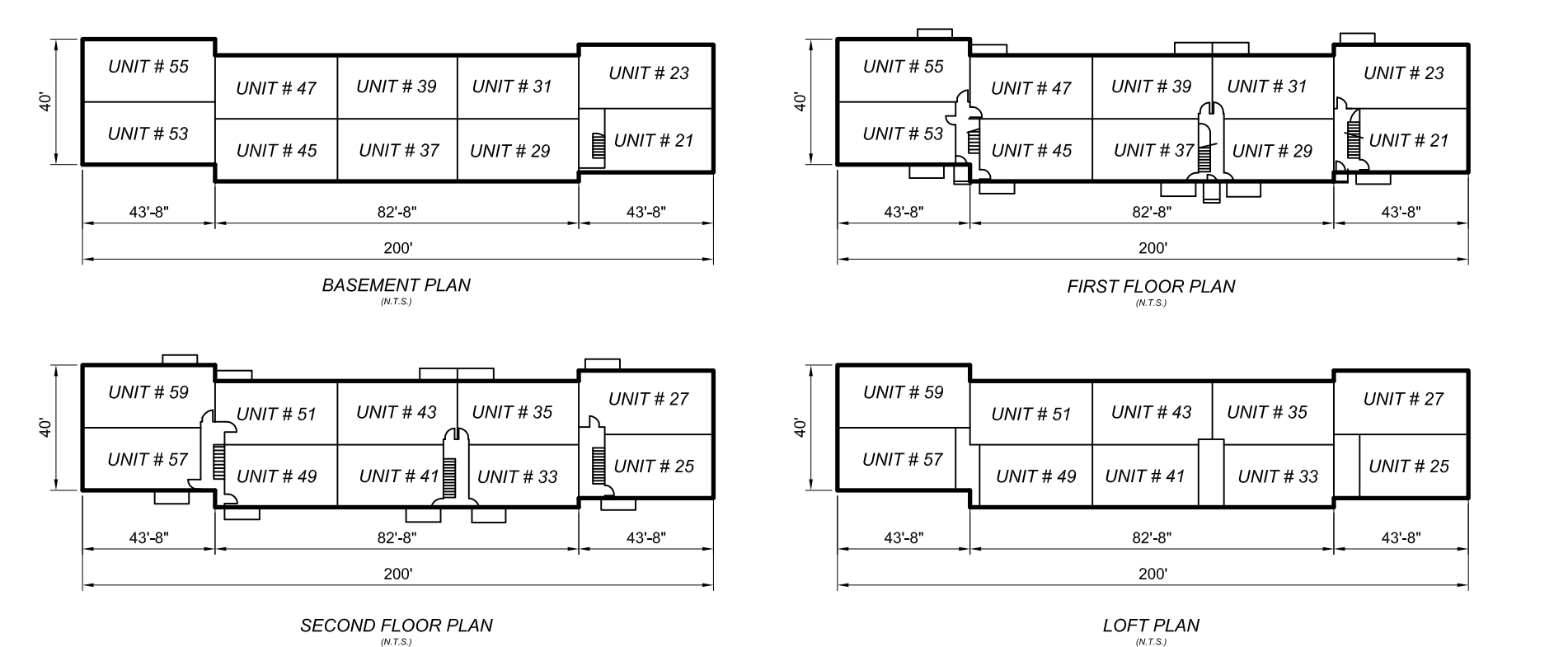
ROCKY HILL CONDOMINIUMS

BLOCK NUMBER	LOT NUMBER	QUALIFIER	BUILDING NUMBER	UNIT NUMBER	SQ. FT.	% INTEREST IN COMMON ELEMENT
111	51.01	C0001	2	1	1,294	3.54
	51.03	C0003	2	3	1,485	4.06
	51.05	C0005	2	5	1,050	2.87
	51.07	C0007	2	7	1,207	3.3
	51.09	C0009	2	9	1,670	4.57
	51.11	C0011	2	11	1,256	3.44
	51.13	C0013	2	13	510	1.4
	51.15	C0015	2	15	621	1.7
	51.17	C0017	2	17	510	1.4
	51.19	C0019	2	19	621	1.7
	51.21	C0021	1	21	1,304	3.57
	51.23	C0023	1	23	1,671	4.56
	51.25	C0025	1	25	1,025	2.8
	51.27	C0027	1	27	1,313	3.59
	51.29	C0029	1	29	1,387	3.79
	51.31	C0031	1	31	1,462	4
	51.33	C0033	1	33	1,167	3.25
	51.35	C0035	1	35	1,176	3.22
	51.37	C0037	1	37	1,382	3.78
	51.39	C0039	1	39	1,463	4
	51.41	C0041	1	41	1,026	2.81
	51.43	C0043	1	43	1,182	3.23
	51.45	C0045	1	45	1,391	3.8
	51.47	C0047	1	47	1,473	4.03
	51.49	C0049	1	49	1,030	2.82
	51.51	C0051	1	51	1,164	3.18
	51.53	C0053	1	53	1,578	4.32
	51.55	C0055	1	55	1,672	4.57
	51.57	C0057	1	57	1,136	3.11
	51.59	C0059	1	59	1,313	3.59

BUILDING No. 2 KEY PLAN



BUILDING No. 1 KEY PLAN



NEW JERSEY DEPARTMENT OF THE TREASURY
 DIVISION OF TAXATION
 PROPERTY ADMINISTRATION TAX MAP SECTION
 APPROVED AS A TAX MAP PURSUANT TO THE
 AUTHORITY OF N.J.S.A. 54:1-16 & N.J.S.A. 54:50-1
 FOR THE DIRECTOR, DIVISION OF TAXATION
 Sue Davison, CTA Supervising Field Rep
 DATE: MAR 25 2014 SERIAL NO. 1034

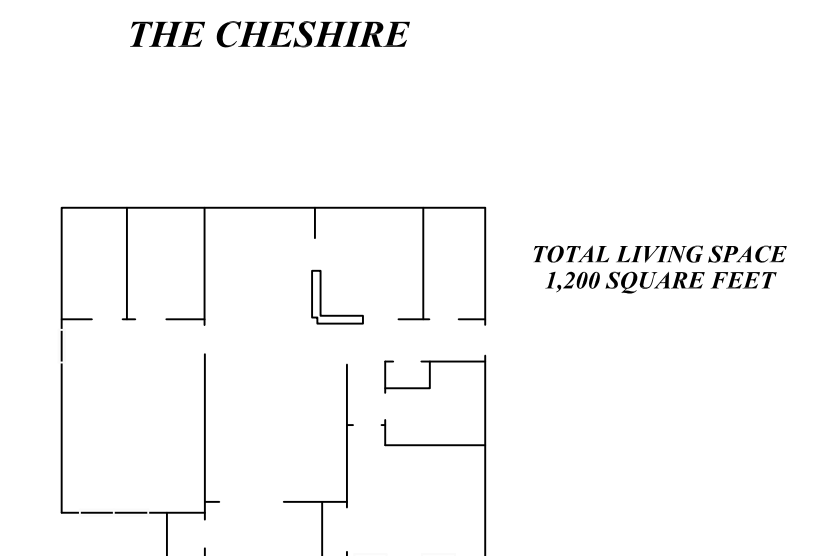
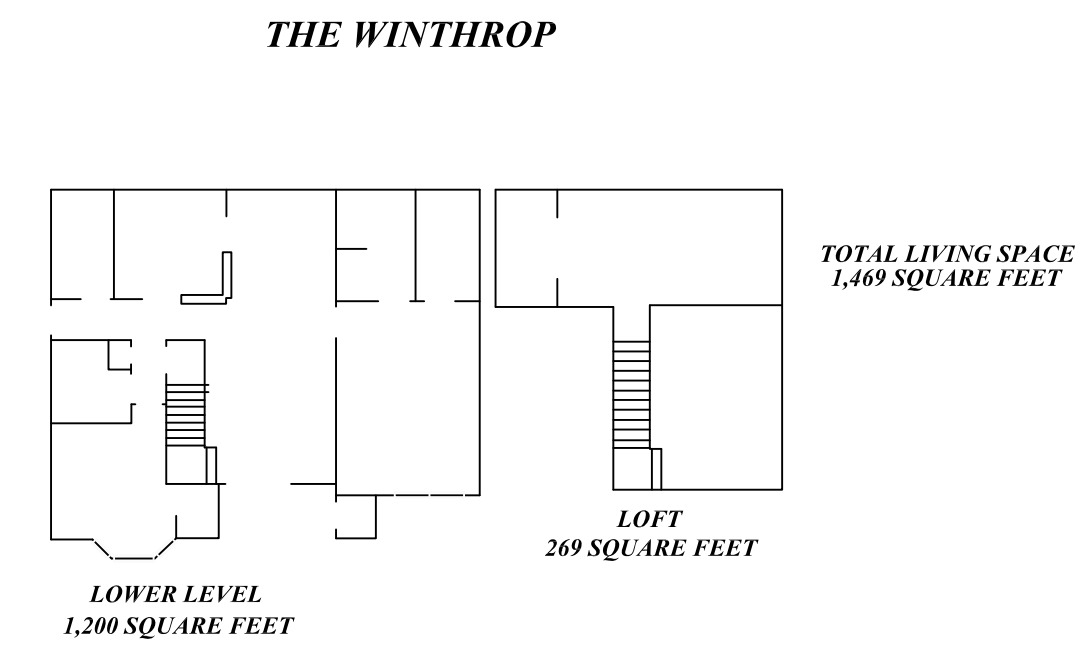
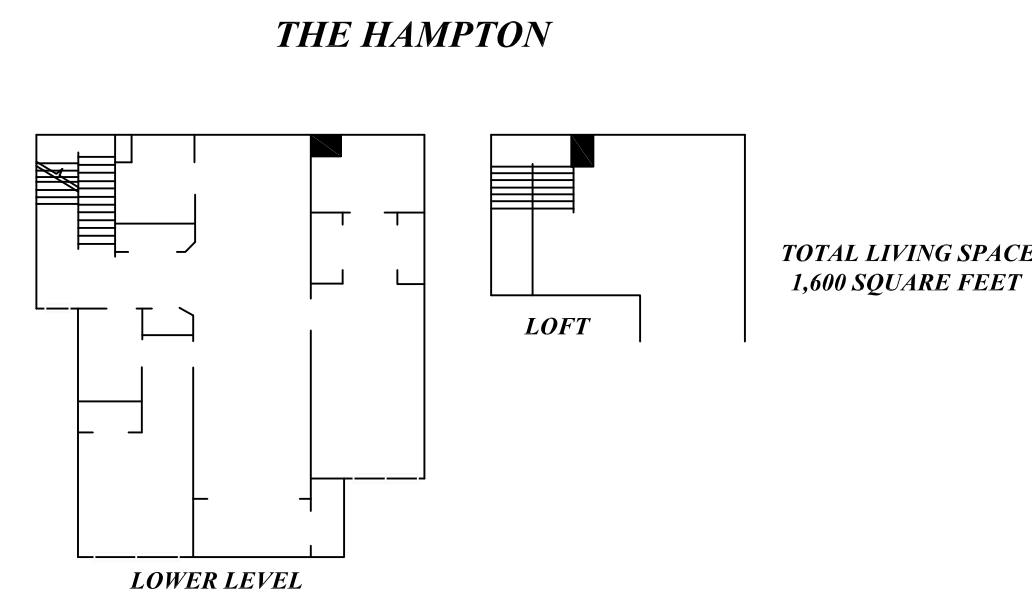
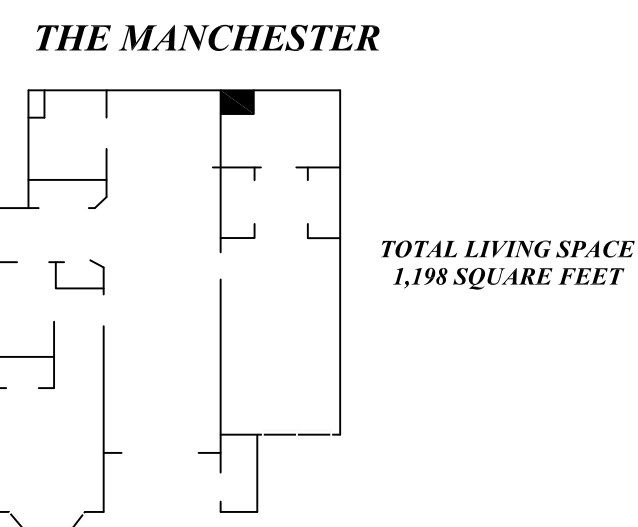
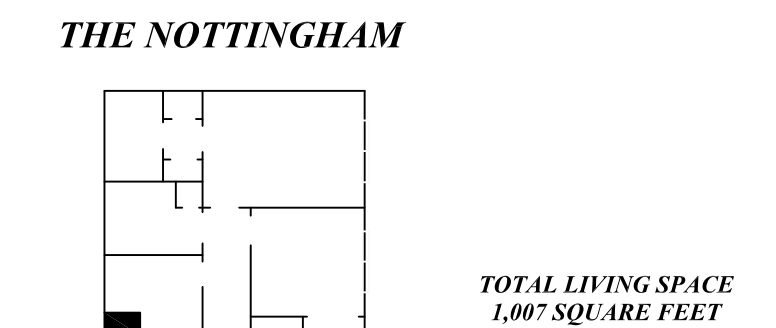
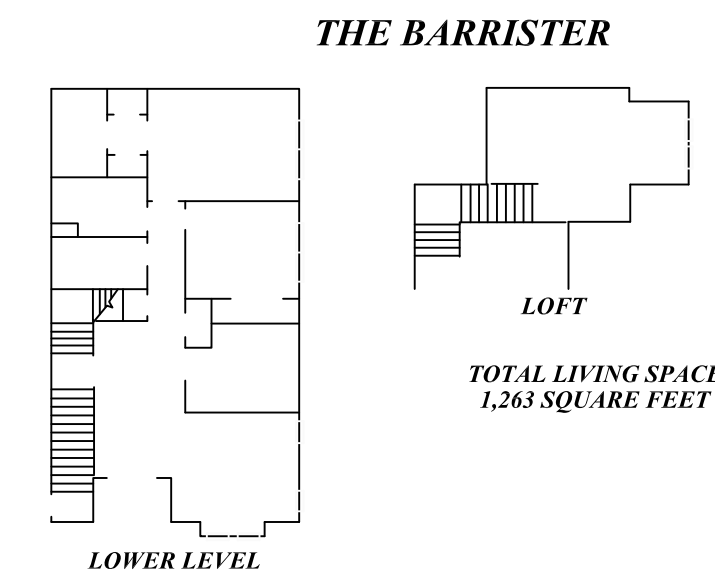
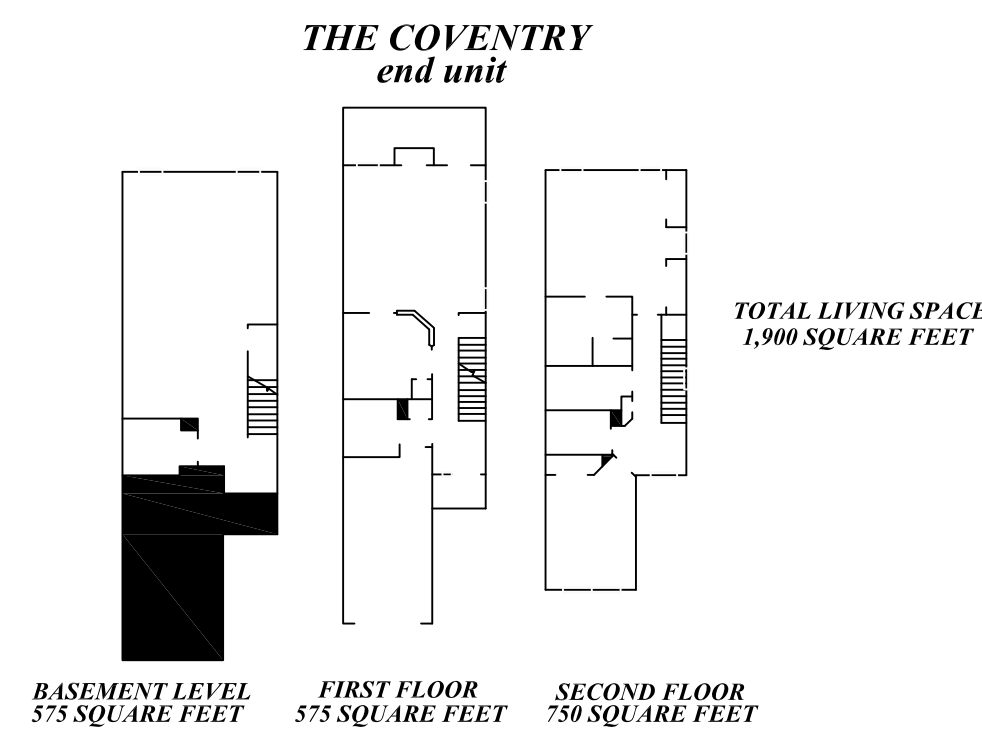
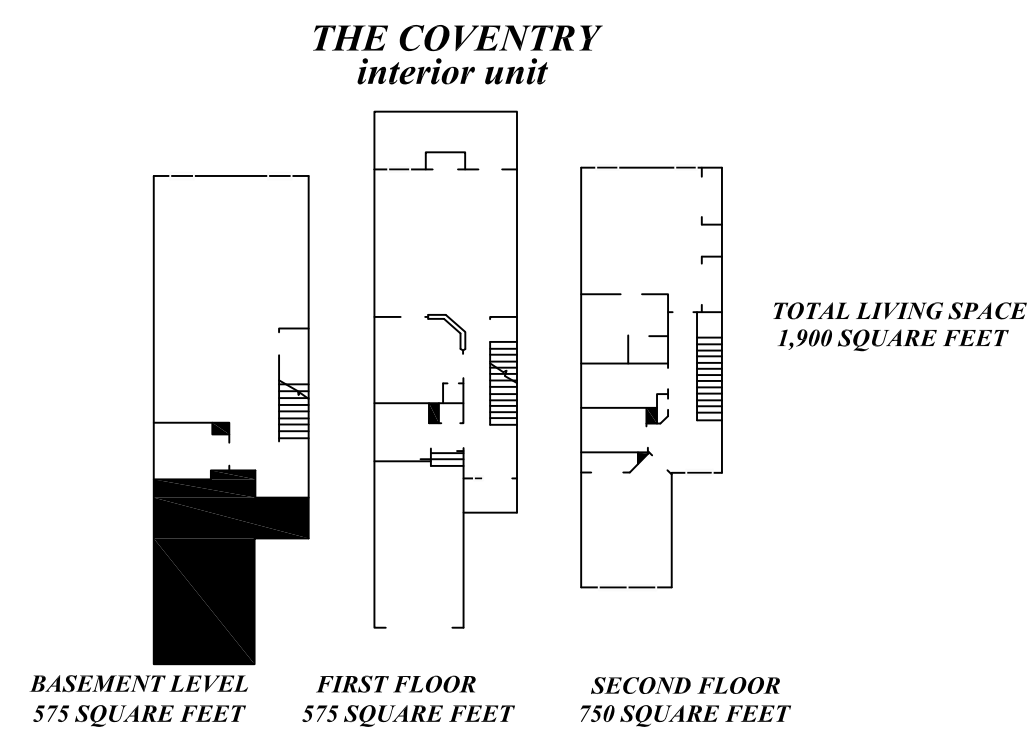
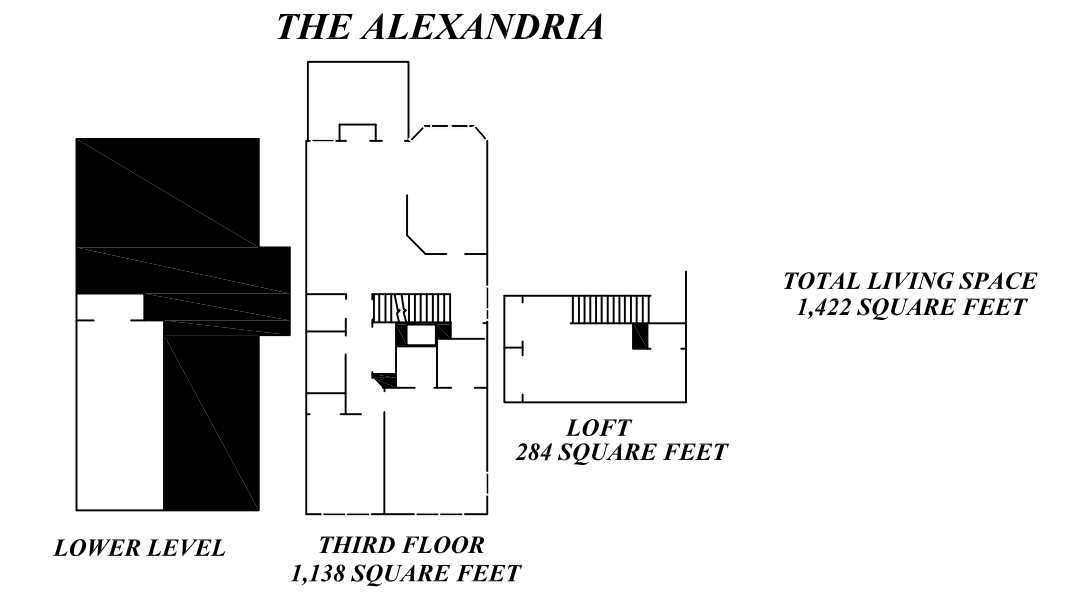
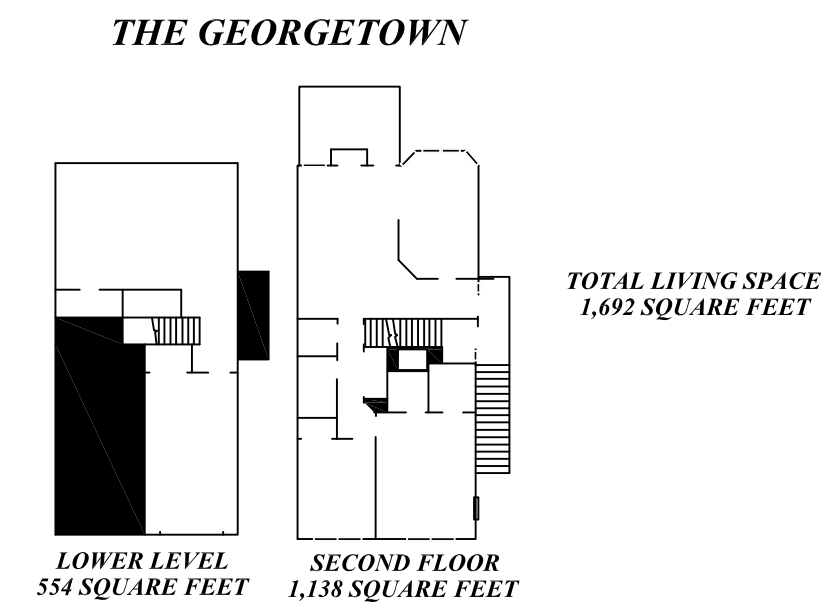
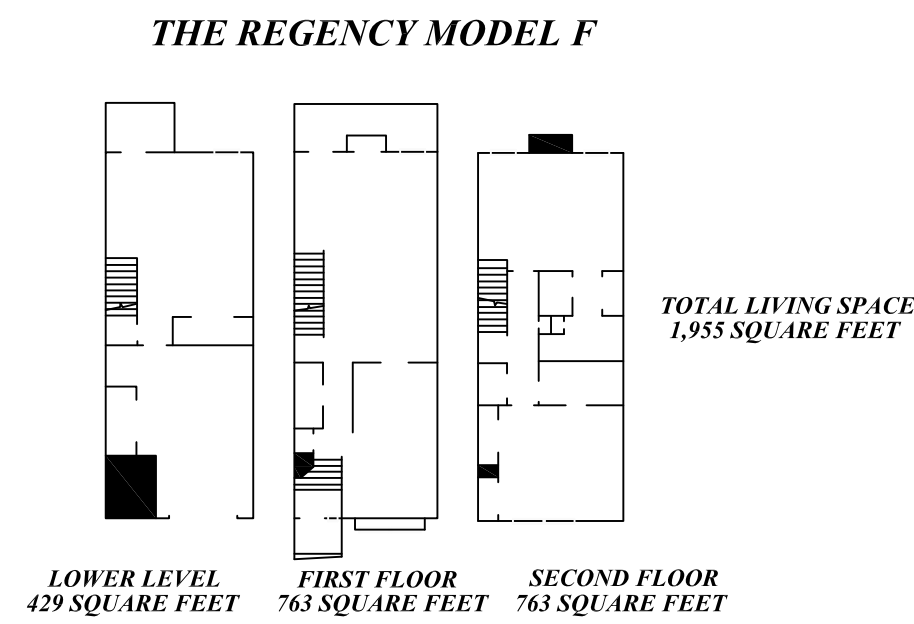
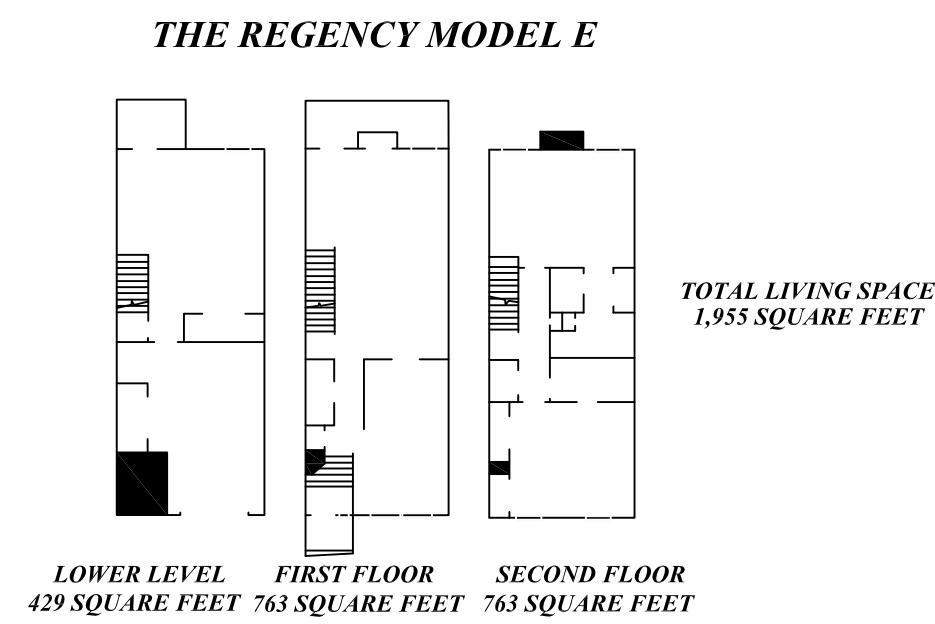
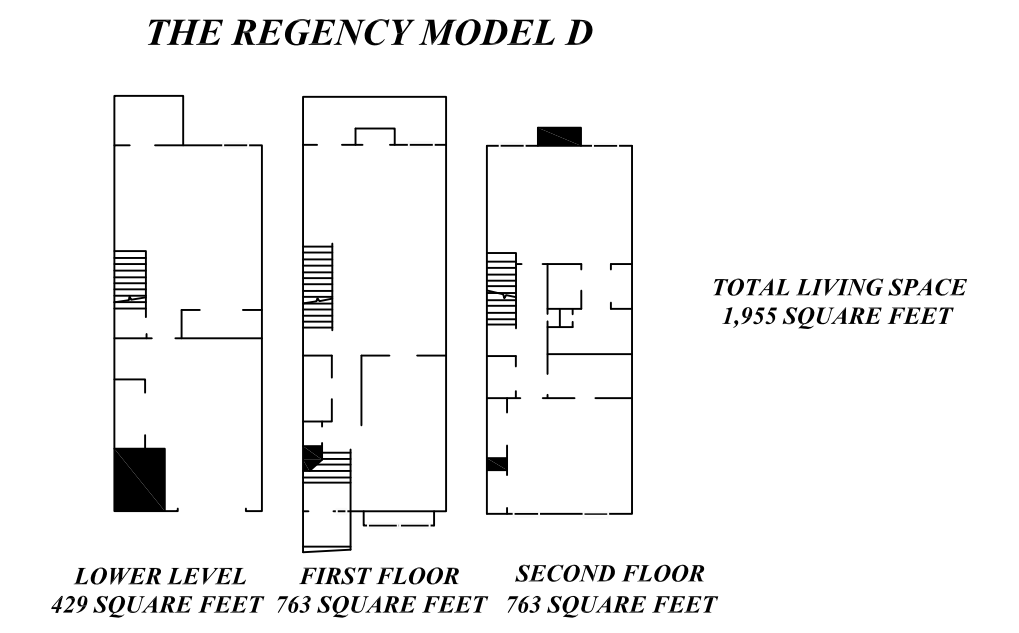
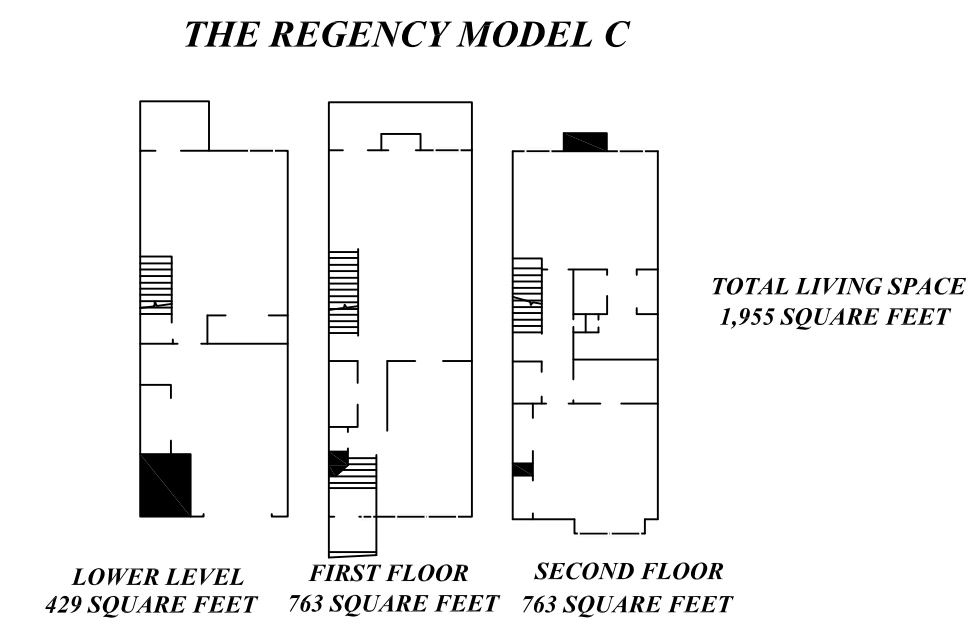
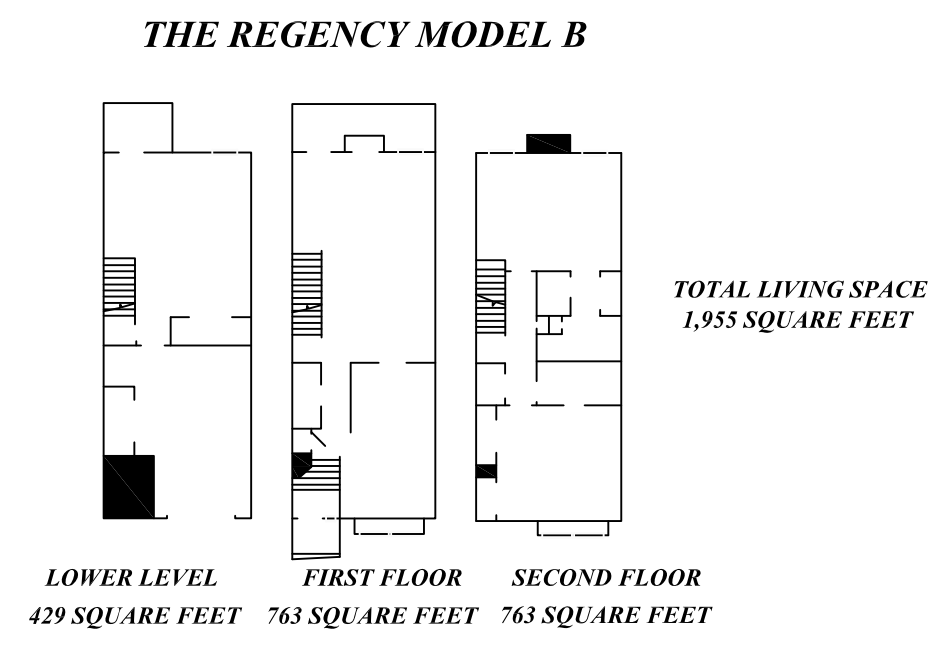
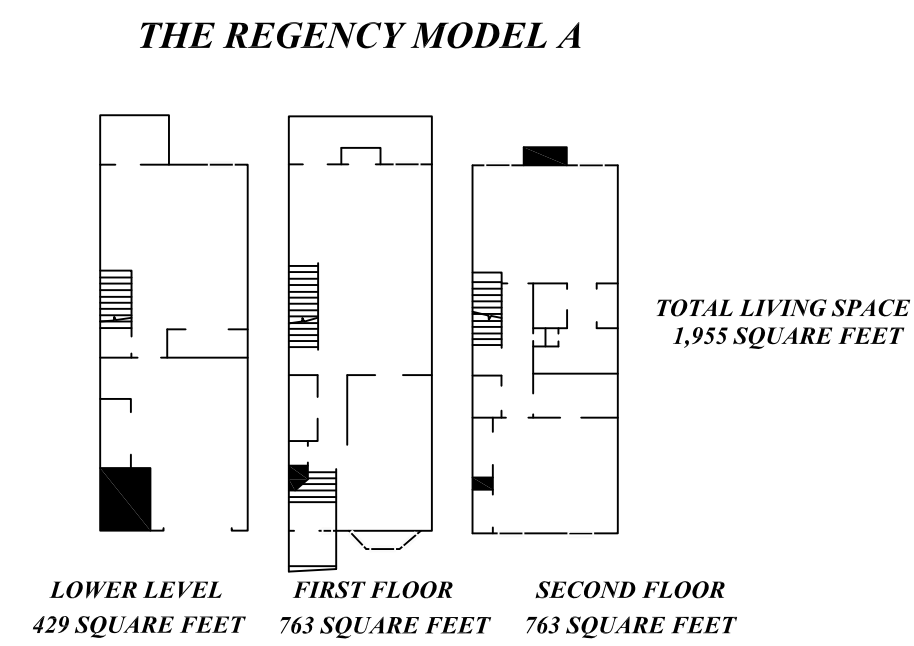
TAX MAP
BOROUGH OF BUTLER
 MORRIS COUNTY, NEW JERSEY
 SCALE: 1"=100' 02/22/2010
ROBERT L. CIGOL
 NEW JERSEY LICENSED LAND SURVEYOR
 LICENSE NO. 24GS04026100 CERTIFICATE OF AUTHORIZATION NO. 24GA27919000
 DMC ASSOCIATES, INC.
 211 MAIN STREET
 BUTLER, N.J. 07405

REVISIONS			
DATE	L. S. NAME	LIC. NO.	DESCRIPTION
11/11/13	R. CIGOL	24GS04026100	GENERAL REVISIONS TO ADDRESS STATE REVIEW
02/12/14	R. CIGOL	24GS04026100	BLOCK 101.07 - LOT NUMBER CORRECTION

THIS MAP HAS BEEN DRAWN USING COMPUTER AIDED DRAFTING/DESIGN (CAD/D) UNDER THE SUPERVISION OF ROBERT L. CIGOL, N.J.L.S. No. 24GS04026100.

BLOCK NUMBER	LOT NUMBER	ADDRESS	BUILDING NUMBER	UNIT NUMBER	SQUARE FEET	% INTEREST IN COMMON ELEMENT
101.01	1	201 TERRACE LAKE DRIVE		1	1,890	0.42017
101.01	2	200 TERRACE LAKE DRIVE		2	1,422	0.42017
101.01	3	206 TERRACE LAKE DRIVE		3	1,955	0.42017
101.01	4	207 TERRACE LAKE DRIVE		4	1,955	0.42017
101.01	5	209 TERRACE LAKE DRIVE		5	1,955	0.42017
101.01	6	211 TERRACE LAKE DRIVE		6	1,892	0.42017
101.01	7	213 TERRACE LAKE DRIVE		7	1,422	0.42017
101.02	1	215 TERRACE LAKE DRIVE		8	1,892	0.42017
101.02	2	217 TERRACE LAKE DRIVE		9	1,422	0.42017
101.02	3	219 TERRACE LAKE DRIVE		10	1,955	0.42017
101.02	4	221 TERRACE LAKE DRIVE		11	1,955	0.42017
101.02	5	223 TERRACE LAKE DRIVE		12	1,955	0.42017
101.02	6	225 TERRACE LAKE DRIVE		13	1,955	0.42017
101.02	7	227 TERRACE LAKE DRIVE		14	1,955	0.42017
101.02	8	229 TERRACE LAKE DRIVE		15	1,955	0.42017
101.02	9	231 TERRACE LAKE DRIVE		16	1,892	0.42017
101.02	10	233 TERRACE LAKE DRIVE		17	1,422	0.42017
101.03	1	235 TERRACE LAKE DRIVE		18	1,892	0.42017
101.03	2	237 TERRACE LAKE DRIVE		19	1,422	0.42017
101.03	3	239 TERRACE LAKE DRIVE		20	1,955	0.42017
101.03	4	241 TERRACE LAKE DRIVE		21	1,955	0.42017
101.03	5	243 TERRACE LAKE DRIVE		22	1,955	0.42017
101.03	6	245 TERRACE LAKE DRIVE		23	1,955	0.42017
101.03	7	247 TERRACE LAKE DRIVE		24	1,955	0.42017
101.03	8	249 TERRACE LAKE DRIVE		25	1,955	0.42017
101.03	9	251 TERRACE LAKE DRIVE		26	1,892	0.42017
101.03	10	253 TERRACE LAKE DRIVE		27	1,422	0.42017
101.04	1	255 TERRACE LAKE DRIVE		28	1,892	0.42017
101.04	2	259 TERRACE LAKE DRIVE		29	1,422	0.42017
101.04	3	263 TERRACE LAKE DRIVE		30	1,955	0.42017
101.04	4	270 TERRACE LAKE DRIVE		31	1,955	0.42017
101.04	5	274 TERRACE LAKE DRIVE		32	1,955	0.42017
101.04	6	278 TERRACE LAKE DRIVE		33	1,955	0.42017
101.04	7	276 TERRACE LAKE DRIVE		34	1,955	0.42017
101.04	8	280 TERRACE LAKE DRIVE		35	1,892	0.42017
101.04	9	282 TERRACE LAKE DRIVE		36	1,422	0.42017
101.05	1	274 TERRACE LAKE DRIVE		37	1,955	0.42017
101.05	2	276 TERRACE LAKE DRIVE		38	1,955	0.42017
101.05	3	278 TERRACE LAKE DRIVE		39	1,955	0.42017
101.05	4	280 TERRACE LAKE DRIVE		40	1,955	0.42017
101.05	5	282 TERRACE LAKE DRIVE		41	1,955	0.42017
101.05	6	284 TERRACE LAKE DRIVE		42	1,422	0.42017
101.06	1	301 CAMBRIDGE DRIVE		43	1,955	0.42017
101.06	2	303 CAMBRIDGE DRIVE		44	1,955	0.42017
101.06	3	305 CAMBRIDGE DRIVE		45	1,955	0.42017
101.06	4	307 CAMBRIDGE DRIVE		46	1,955	0.42017
101.06	5	309 CAMBRIDGE DRIVE		47	1,955	0.42017
101.06	6	311 CAMBRIDGE DRIVE		48	1,955	0.42017
101.07	7	255 WINTHROP DRIVE		49	1,907	0.42017
101.07	8	257 WINTHROP DRIVE		50	1,263	0.42017
101.07	9	259 WINTHROP DRIVE		51	1,198	0.42017
101.07	10	261 WINTHROP DRIVE		52	1,600	0.42017
101.07	11	263 WINTHROP DRIVE		53	1,198	0.42017
101.07	12	265 WINTHROP DRIVE		54	1,600	0.42017
101.07	13	267 WINTHROP DRIVE		55	1,007	0.42017
101.07	14	269 WINTHROP DRIVE		56	1,263	0.42017
101.07	15	271 WINTHROP DRIVE		57	1,007	0.42017
101.07	16	273 WINTHROP DRIVE		58	1,263	0.42017
101.07	17	275 WINTHROP DRIVE		59	1,198	0.42017
101.07	18	277 WINTHROP DRIVE		60	1,600	0.42017
101.07	19	279 WINTHROP DRIVE		61	1,198	0.42017
101.07	20	281 WINTHROP DRIVE		62	1,600	0.42017
101.07	21	283 WINTHROP DRIVE		63	1,007	0.42017
101.07	22	285 WINTHROP DRIVE		64	1,263	0.42017
101.08	1	304 CAMBRIDGE DRIVE		65	1,007	0.42017
101.08	2	306 CAMBRIDGE DRIVE		66	1,198	0.42017
101.08	3	308 CAMBRIDGE DRIVE		67	1,198	0.42017
101.08	4	310 CAMBRIDGE DRIVE		68	1,600	0.42017
101.08	5	312 CAMBRIDGE DRIVE		69	1,198	0.42017
101.08	6	314 CAMBRIDGE DRIVE		70	1,600	0.42017
101.08	7	316 CAMBRIDGE DRIVE		71	1,007	0.42017
101.08	8	318 CAMBRIDGE DRIVE		72	1,263	0.42017
101.08	9	320 CAMBRIDGE DRIVE		73	1,007	0.42017
101.08	10	322 CAMBRIDGE DRIVE		74	1,263	0.42017
101.08	11	324 CAMBRIDGE DRIVE		75	1,198	0.42017
101.08	12	326 CAMBRIDGE DRIVE		76	1,600	0.42017
101.08	13	328 CAMBRIDGE DRIVE		77	1,198	0.42017
101.08	14	330 CAMBRIDGE DRIVE		78	1,600	0.42017
101.08	15	332 CAMBRIDGE DRIVE		79	1,007	0.42017
101.08	16	334 CAMBRIDGE DRIVE		80	1,263	0.42017
101.09	1	336 CAMBRIDGE DRIVE		81	1,007	0.42017
101.09	2	338 CAMBRIDGE DRIVE		82	1,263	0.42017
101.09	3	340 CAMBRIDGE DRIVE		83	1,198	0.42017
101.09	4	342 CAMBRIDGE DRIVE		84	1,600	0.42017
101.09	5	344 CAMBRIDGE DRIVE		85	1,198	0.42017
101.09	6	346 CAMBRIDGE DRIVE		86	1,600	0.42017
101.09	7	348 CAMBRIDGE DRIVE		87	1,007	0.42017
101.09	8	350 CAMBRIDGE DRIVE		88	1,263	0.42017
101.09	9	352 CAMBRIDGE DRIVE		89	1,007	0.42017
101.09	10	354 CAMBRIDGE DRIVE		90	1,263	0.42017
101.09	11	356 CAMBRIDGE DRIVE		91	1,198	0.42017
101.09	12	358 CAMBRIDGE DRIVE		92	1,600	0.42017
101.09	13	360 CAMBRIDGE DRIVE		93	1,198	0.42017
101.09	14	362 CAMBRIDGE DRIVE		94	1,600	0.42017
101.09	15	364 CAMBRIDGE DRIVE		95	1,007	0.42017
101.09	16	366 CAMBRIDGE DRIVE		96	1,263	0.42017
101.09	17	368 CAMBRIDGE DRIVE		97	1,007	0.42017
101.09	18	370 CAMBRIDGE DRIVE		98	1,263	0.42017
101.09	19	372 CAMBRIDGE DRIVE		99	1,198	0.42017
101.09	20	374 CAMBRIDGE DRIVE		100	1,600	0.42017
101.09	21	376 CAMBRIDGE DRIVE		101	1,198	0.42017
101.09	22	378 CAMBRIDGE DRIVE		102	1,600	0.42017
101.09	23	380 CAMBRIDGE DRIVE		103	1,007	0.42017
101.09	24	382 CAMBRIDGE DRIVE		104	1,263	0.42017
101.09	25	384 CAMBRIDGE DRIVE		105	1,007	0.42017
101.09	26	386 CAMBRIDGE DRIVE		106	1,263	0.42017
101.09	27	388 CAMBRIDGE DRIVE		107	1,198	0.42017
101.09	28	390 CAMBRIDGE DRIVE		108	1,600	0.42017
101.09	29	392 CAMBRIDGE DRIVE		109	1,198	0.42017
101.09	30	394 CAMBRIDGE DRIVE		110	1,600	0.42017
101.09	31	396 CAMBRIDGE DRIVE		111	1,007	0.42017
101.09	32	398 CAMBRIDGE DRIVE		112	1,263	0.42017
101.09	33	400 CAMBRIDGE DRIVE		113	1,007	0.42017
101.09	34	402 CAMBRIDGE DRIVE		114	1,263	0.42017
101.09	35	404 CAMBRIDGE DRIVE		115	1,198	0.42017
101.09	36	406 CAMBRIDGE DRIVE		116	1,600	0.42017
101.09	37	408 CAMBRIDGE DRIVE		117	1,198	0.42017
101.09	38	410 CAMBRIDGE DRIVE		118	1,600	0.42017
101.09	39	412 CAMBRIDGE DRIVE		119	1,007	0.42017
101.09	40	414 CAMBRIDGE DRIVE		120	1,263	0.42017
101.09	41	416 CAMBRIDGE DRIVE		121	1,007	0.42017
101.09	42	418 CAMBRIDGE DRIVE		122	1,263	0.42017
101.09	43	420 CAMBRIDGE DRIVE		123	1,198	0.42017
101.09	44	422 CAMBRIDGE DRIVE		124	1,600	0.42017
101.09	45	424 CAMBRIDGE DRIVE		125	1,198	0.42017
101.09	46	426 CAMBRIDGE DRIVE		126	1,600	0.42017
101.09	47	428 CAMBRIDGE DRIVE		127	1,007	0.42017
101.09	48	430 CAMBRIDGE DRIVE		128	1,263	0.42017
101.09	49	432 CAMBRIDGE DRIVE		129	1,007	0.42017
101.09	50	434 CAMBRIDGE DRIVE		130	1,263	0.42017
101.09	51	436 CAMBRIDGE DRIVE		131	1,198	0.42017
101.09	52	438 CAMBRIDGE DRIVE		132	1,600	0.42017
101.09	53	440 CAMBRIDGE DRIVE		133	1,198	0.42017
101.09	54	442 CAMBRIDGE DRIVE		134	1,600	0.42017
101.09	55	444 CAMBRIDGE DRIVE		135	1,007	0.42017
101.09	56	446 CAMBRIDGE DRIVE		136	1,263	0.42017
101.09	57	448 CAMBRIDGE DRIVE		137	1,007	0.42017
101.09	58	450 CAMBRIDGE DRIVE		138	1,263	0.42017
101.09	59	452 CAMBRIDGE DRIVE		139	1,198	0.42017
101.09	60	454 CAMBRIDGE DRIVE		140	1,600	0.42017
101.09	61	456 CAMBRIDGE DRIVE		141	1,198	0.42017
101.09	62	458 CAMBRIDGE DRIVE		142	1,600	0.42017
101.09	63	460 CAMBRIDGE DRIVE		143	1,007	0.42017
101.09	64	462 CAMBRIDGE DRIVE		144	1,263	0.42017
101.09	65	464 CAMBRIDGE DRIVE		145	1,007	0.42017
101.09	66	466 CAMBRIDGE DRIVE		146	1,263	0.42017
101.09	67	468 CAMBRIDGE DRIVE		147	1,198	0.42017
101.09	68	470 CAMBRIDGE DRIVE		148	1,600	0.42017
101.09	69	472 CAMBRIDGE DRIVE		149	1,198	0.42017
101.09	70	474 CAMBRIDGE DRIVE		150	1,600	0.42017
101.09	71	476 CAMBRIDGE DRIVE		151	1,007	0.42017
101.09	72	478 CAMBRIDGE DRIVE		152	1,263	0.42017
101.09	73	480 CAMBRIDGE DRIVE		153	1,007	0.42017
101.09	74	482 CAMBRIDGE DRIVE		154	1,263	0.42017
101.09	75	484 CAMBRIDGE DRIVE		155	1,198	0.42017
101.09	76	486 CAMBRIDGE DRIVE		156	1,600	0.42017
101.09	77	488 CAMBRIDGE DRIVE		157	1,198	0.42017
101.09	78	490 CAMBRIDGE DRIVE		158	1,600	0.42017
101.09	79	492 CAMBRIDGE DRIVE		159	1,007	0.42017
101.09	80	494 CAMBRIDGE DRIVE		160	1,263	0.42017
101.10	1	325 BAMPFSTER DRIVE		161	1,200	0.42017
101.10	2	327 BAMPFSTER DRIVE		162	1,200	0.42017
101.10	3	329 BAMPFSTER DRIVE		163	1,200	0.42017
101.10	4	331 BAMPFSTER DRIVE		164	1,200	0.42017
101.10	5	333 BAMPFSTER DRIVE		165	1,200	0.42017
101.10	6	335 BAMPFSTER DRIVE		166	1,200	0.42017
101.10	7	337 BAMPFSTER DRIVE		167	1,469	0.42017
101.10	8	339 BAMPFSTER DRIVE		168	1,469	0.42017
101.10	9	341 BAMPFSTER DRIVE		169	1,469	0.42017
101.10	10	343 BAMPFSTER DRIVE		170	1,469	0.42017
101.10	11	345 BAMPFSTER DRIVE		171	1,200	0.42017
101.10	12	347 BAMPFSTER DRIVE		172	1,200	0.42017
101.10	13	349 BAMPFSTER DRIVE		173	1,200	0.42017
101.10	14	351 BAMPFSTER DRIVE		174	1,200	0.42017
101.						

CAMBRIDGE HEIGHTS ON TERRACE LAKE



THIS MAP HAS BEEN DRAWN USING COMPUTER AIDED DRAFTING/DESIGN (CAD/D) UNDER THE SUPERVISION OF ROBERT L. CIGOL, N.J.L.S. No. 24GS04026100.

REVISIONS			
DATE	L. S. NAME	LIC. NO.	DESCRIPTION
11/11/13	R. CIGOL	24GS04026100	GENERAL REVISIONS TO ADDRESS STATE REVIEW

NEW JERSEY DEPARTMENT OF THE TREASURY
DIVISION OF TAXATION
PROPERTY ADMINISTRATION TAX MAP SECTION
APPROVED AS A TAX MAP PURSUANT TO THE
AUTHORITY OF N.J.S.A. 54:1-16 & N.J.S.A. 54:50-1
FOR THE DIRECTOR, DIVISION OF TAXATION

Sue Davison CTA Supervising Field Rep
Sue Davison, CTA Supervising Field Rep

DATE: **MAR 25 2014** SERIAL NO. **1034**

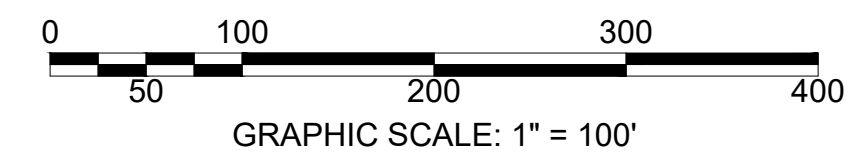
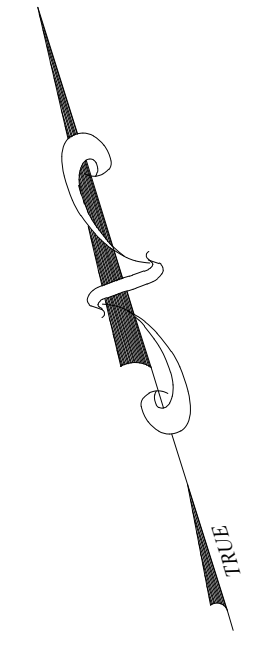
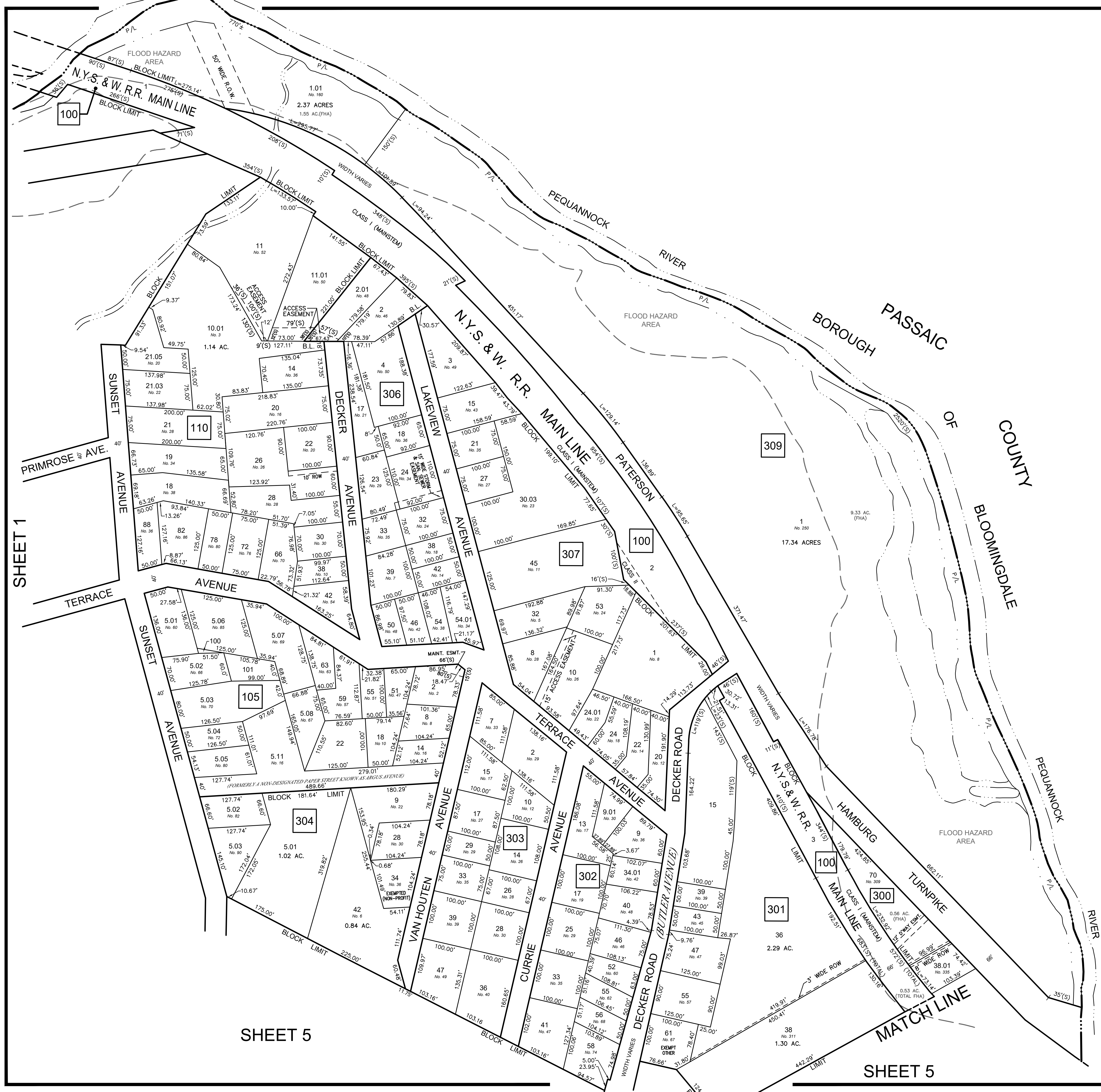
TAX MAP
BOROUGH OF BUTLER
MORRIS COUNTY, NEW JERSEY
03/22/2010

ROBERT L. CIGOL
NEW JERSEY LICENSED LAND SURVEYOR
LICENSE NO. 24GS04026100 CERTIFICATE OF AUTHORIZATION NO. 24GA27919000

DMC ASSOCIATES, INC.
211 MAIN STREET
BUTLER, N.J. 07405

REVISIONS			
DATE	L. S. NAME	LIC. NO.	DESCRIPTION
11/11/13	R. CIGOL	24GS04026100	GENERAL REVISIONS TO ADDRESS STATE REVIEW
11/18/15	R. CIGOL	24GS04026100	ANNUAL DEED REVIEW
12/13/16	R. CIGOL	24GS04026100	ANNUAL DEED REVIEW
10/19/20	R. CIGOL	24GS04026100	ANNUAL DEED REVIEW
11/08/21	R. CIGOL	24GS04026100	ANNUAL DEED REVIEW

THIS MAP HAS BEEN DRAWN USING COMPUTER AIDED DRAFTING/DESIGN (CAD/D) UNDER THE SUPERVISION OF ROBERT L. CIGOL, N.J.L.S. No. 24GS04026100.



SHEET 1

SHEET 5

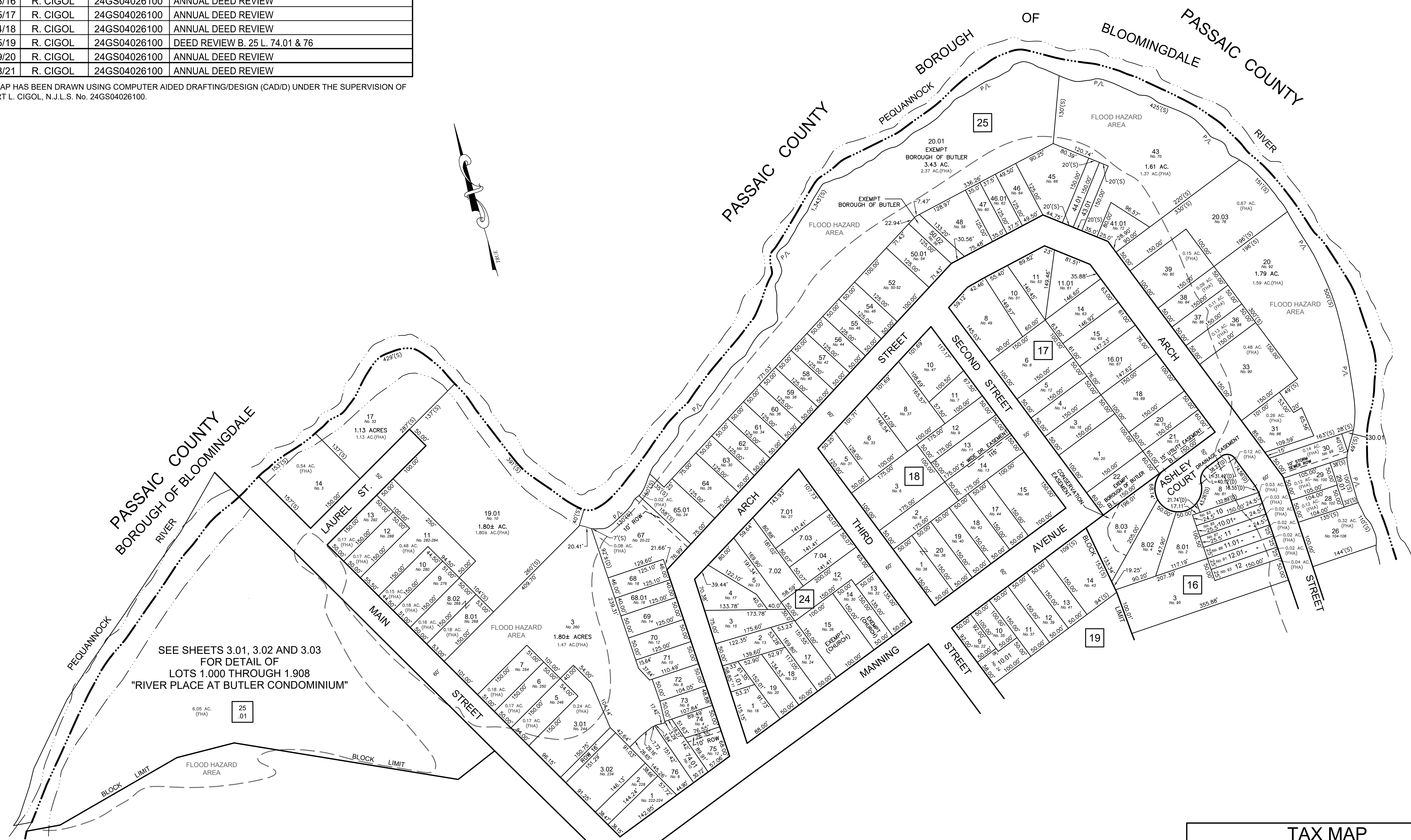
SHEET 5

NEW JERSEY DEPARTMENT OF THE TREASURY
 DIVISION OF TAXATION
 PROPERTY ADMINISTRATION
 APPROVED AS A TAX MAP PURSUANT TO THE AUTHORITY OF
 N.J.S.A. 54:1-15 & 54:50-1
 FOR THE DIRECTOR, DIVISION OF TAXATION
 SUE DAVISON, CTA SUPERVISING FIELD REP
 DATE: MARCH 25, 2014 SERIAL NO. 1034

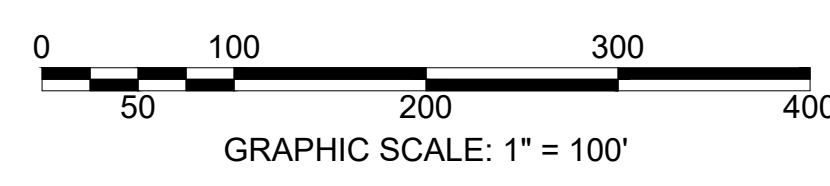
TAX MAP
BOROUGH OF BUTLER
 MORRIS COUNTY, NEW JERSEY
 SCALE: 1"=100' 03/12/2009
ROBERT L. CIGOL
 NEW JERSEY LICENSED LAND SURVEYOR
 LICENSE NO. 24GS04026100 CERTIFICATE OF AUTHORIZATION NO. 24GA27919000
 DMC ASSOCIATES, INC.
 211 MAIN STREET
 BUTLER, N.J. 07405

REVISIONS			
DATE	L. S. NAME	LIC. NO.	DESCRIPTION
11/11/13	R. CIGOL	24GS04026100	GENERAL REVISIONS TO ADDRESS STATE REVIEW, ADD BLOCK 17 LOT 22.
12/13/16	R. CIGOL	24GS04026100	ANNUAL DEED REVIEW
11/15/17	R. CIGOL	24GS04026100	ANNUAL DEED REVIEW
10/24/18	R. CIGOL	24GS04026100	ANNUAL DEED REVIEW
10/15/19	R. CIGOL	24GS04026100	DEED REVIEW B. 25 L. 74.01 & 76
10/19/20	R. CIGOL	24GS04026100	ANNUAL DEED REVIEW
11/08/21	R. CIGOL	24GS04026100	ANNUAL DEED REVIEW

THIS MAP HAS BEEN DRAWN USING COMPUTER AIDED DRAFTING/DESIGN (CAD/D) UNDER THE SUPERVISION OF ROBERT L. CIGOL, N.J.L.S. No. 24GS04026100.



SEE SHEETS 3.01, 3.02 AND 3.03 FOR DETAIL OF LOTS 1.000 THROUGH 1.908 "RIVER PLACE AT BUTLER CONDOMINIUM"



SHEET 6

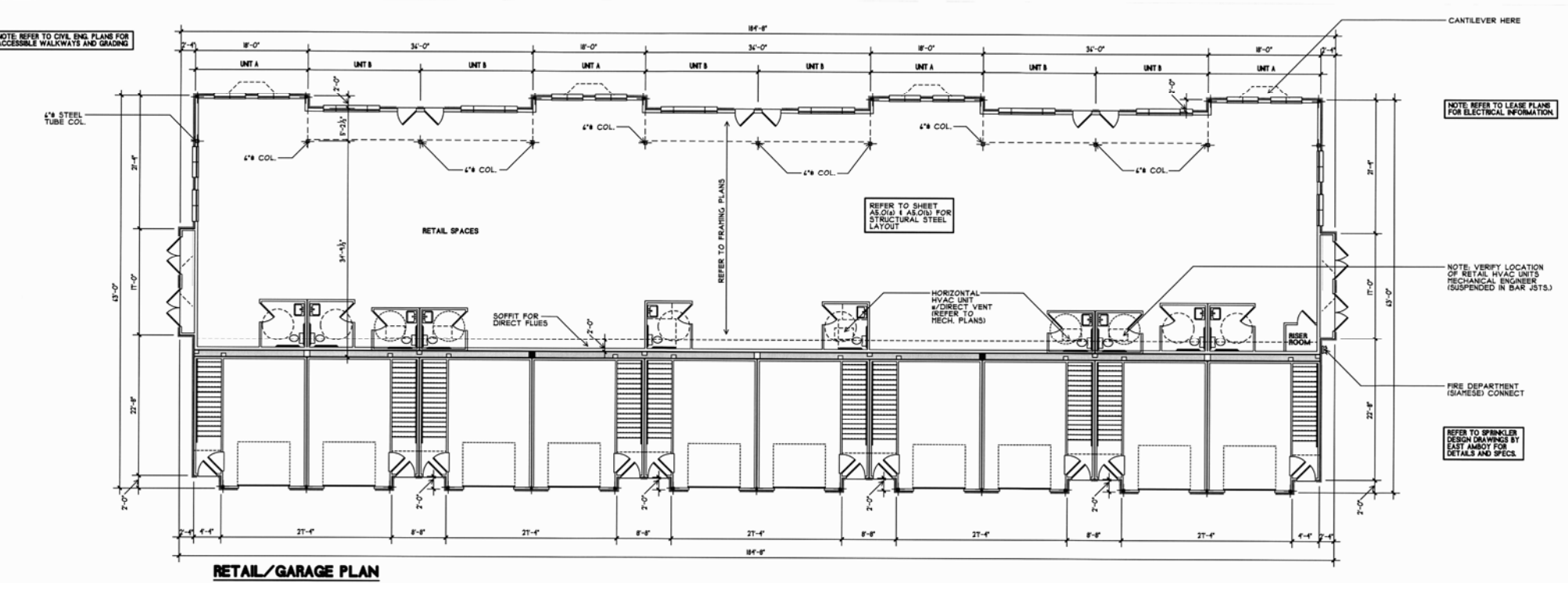
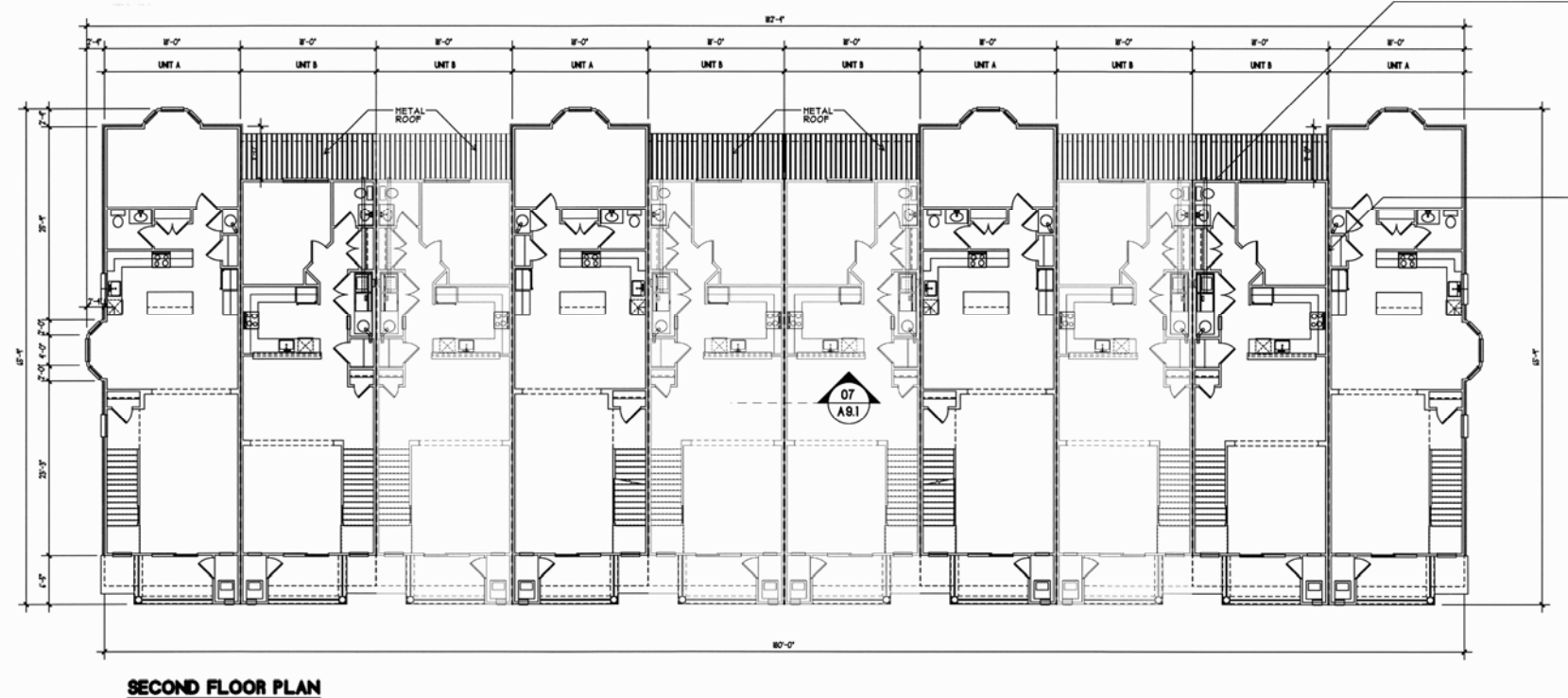
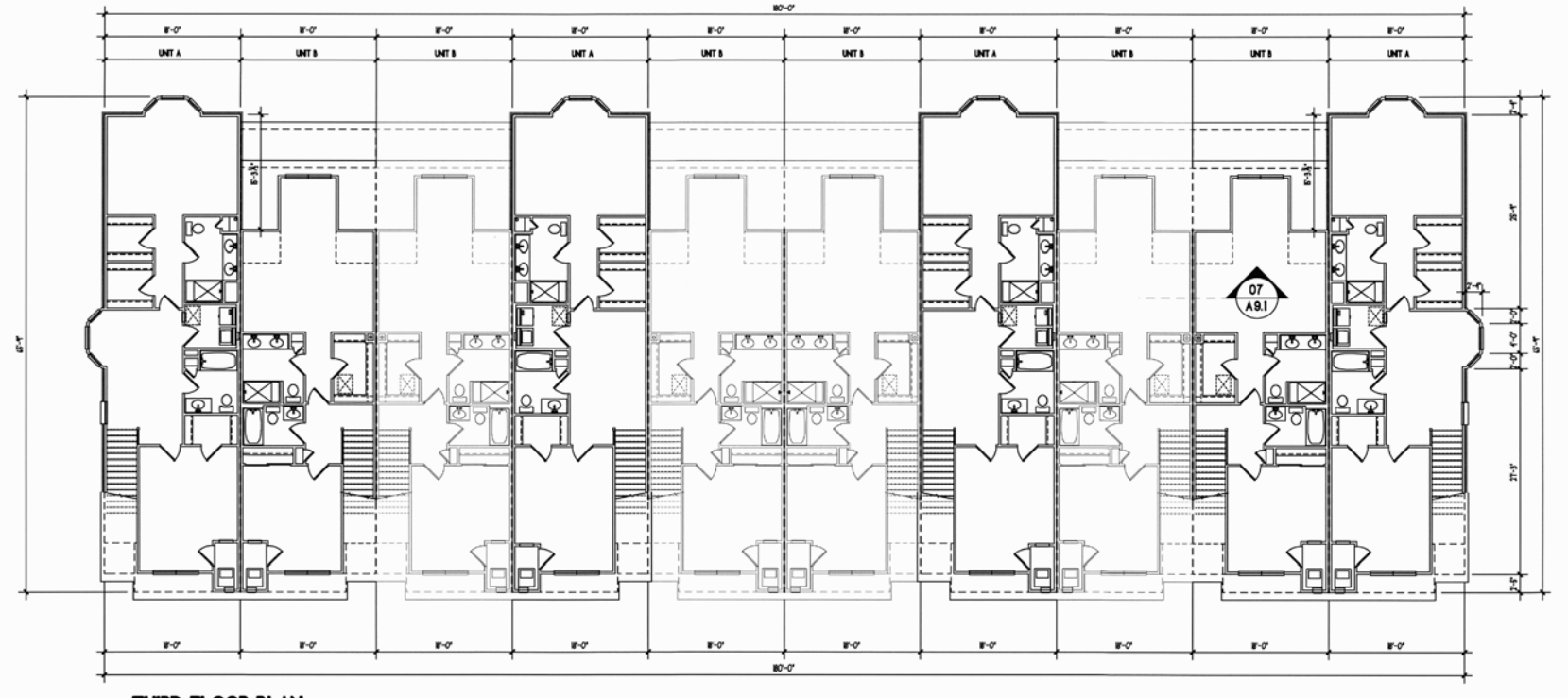
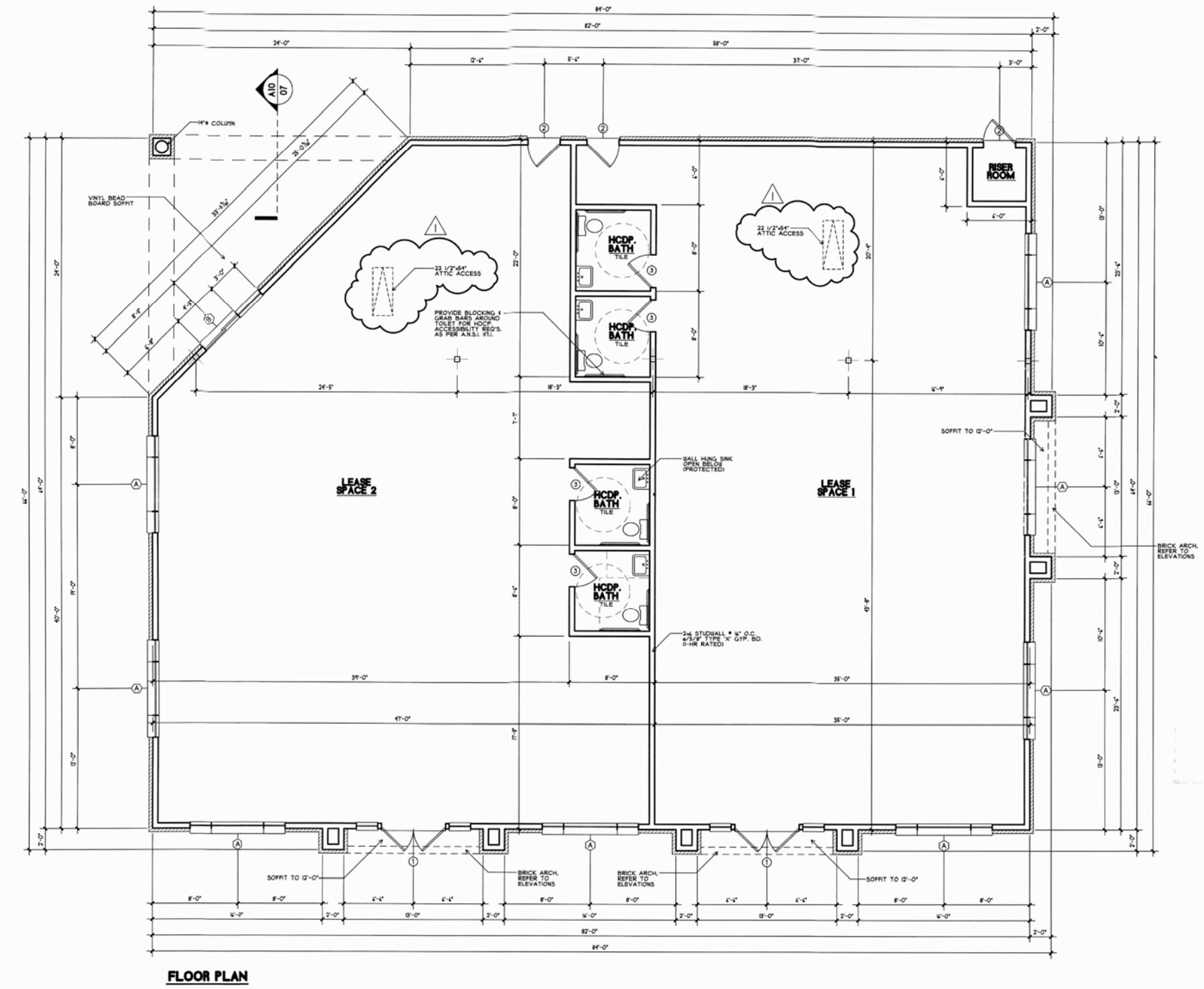
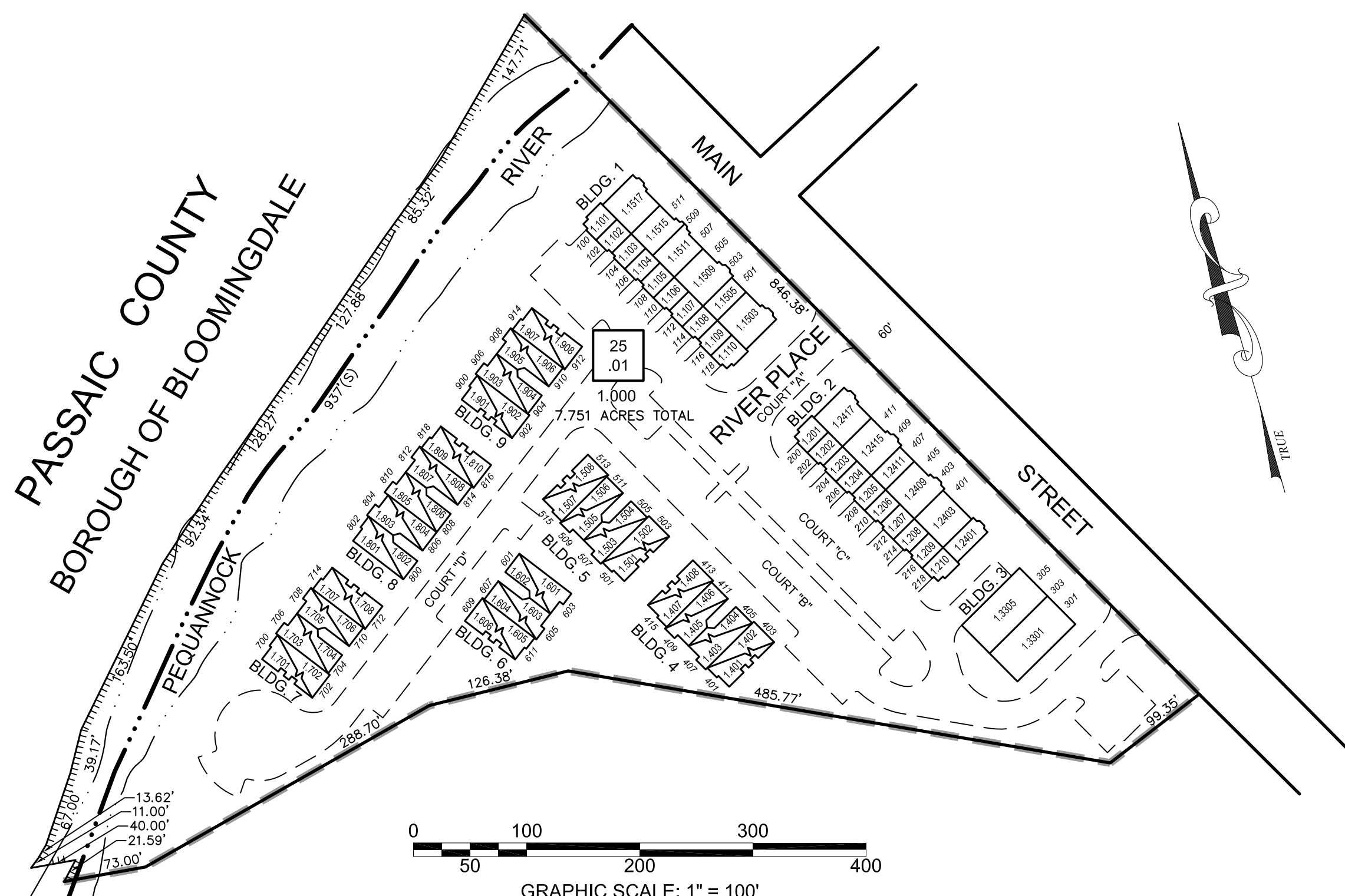
SHEET 7

SHEET 7

NEW JERSEY DEPARTMENT OF THE TREASURY
 DIVISION OF TAXATION
 PROPERTY ADMINISTRATION
 APPROVED AS A TAX MAP PURSUANT TO THE AUTHORITY OF
 N.J.S.A. 54:1-15 & 54:50-1
 FOR THE DIRECTOR, DIVISION OF TAXATION
 SUE DAVISON, CTA SUPERVISING FIELD REP
 DATE: MARCH 25, 2014 SERIAL NO. 1034

TAX MAP
BOROUGH OF BUTLER
 MORRIS COUNTY, NEW JERSEY
 SCALE: 1"=100' 03/12/2009
ROBERT L. CIGOL
 NEW JERSEY LICENSED LAND SURVEYOR
 LICENSE NO. 24GS04026100 CERTIFICATE OF AUTHORIZATION NO. 24GA27919000
DMC ASSOCIATES, INC.
 211 MAIN STREET
 BUTLER, N.J. 07405

RIVER PLACE AT BUTLER CONDOMINIUM ASSOCIATION



BUILDINGS 1 & 2

BUILDING	BLOCK	LOT	USE	UNIT TYPE	ADDRESS	SQ. FT.	% INTEREST IN COMMON ELEMENT	FLOOR LEVEL RELATIONSHIP
1	25.01	1.1503	RETAIL		503 MAIN STREET	1,440	1.0798	1ST
1	25.01	1.1505	RETAIL		505 MAIN STREET	707	0.5301	1ST
1	25.01	1.1509	RETAIL		509 MAIN STREET	1,431	1.0980	1ST
1	25.01	1.1511	RETAIL		511 MAIN STREET	1,079	0.8091	1ST
1	25.01	1.1515	RETAIL		515 MAIN STREET	979	0.7341	1ST
1	25.01	1.1517	RETAIL		517 MAIN STREET	1,507	1.1720	1ST
1	25.01	1.1011	CONDOMINIUM	A	100 RIVER PLACE	2,036	1.2566	1ST, 2ND & 3RD
1	25.01	1.1012	CONDOMINIUM	B	102 RIVER PLACE	1,666	1.2566	1ST, 2ND & 3RD
1	25.01	1.1013	CONDOMINIUM	B	104 RIVER PLACE	1,666	1.2566	1ST, 2ND & 3RD
1	25.01	1.1014	CONDOMINIUM	A	106 RIVER PLACE	2,036	1.2566	1ST, 2ND & 3RD
1	25.01	1.1015	CONDOMINIUM	B	108 RIVER PLACE	1,666	1.2566	1ST, 2ND & 3RD
1	25.01	1.1016	CONDOMINIUM	B	110 RIVER PLACE	1,666	1.2566	1ST, 2ND & 3RD
1	25.01	1.1017	CONDOMINIUM	A	112 RIVER PLACE	2,036	1.2566	1ST, 2ND & 3RD
1	25.01	1.1018	CONDOMINIUM	B	114 RIVER PLACE	1,666	1.2566	1ST, 2ND & 3RD
1	25.01	1.1019	CONDOMINIUM	B w/ FAMIL R/A	116 RIVER PLACE	1,902	1.2566	1ST, 2ND & 3RD
1	25.01	1.1010	CONDOMINIUM	A	118 RIVER PLACE	2,036	1.2566	1ST, 2ND & 3RD

BUILDING	BLOCK	LOT	USE	UNIT TYPE	ADDRESS	SQ. FT.	% INTEREST IN COMMON ELEMENT	FLOOR LEVEL RELATIONSHIP
2	25.01	1.2401	RETAIL		401 MAIN STREET	822	0.6164	1ST
2	25.01	1.2403	RETAIL		403 MAIN STREET	1,352	1.0138	1ST
2	25.01	1.2409	RETAIL		409 MAIN STREET	1,451	1.0880	1ST
2	25.01	1.2411	RETAIL		411 MAIN STREET	770	0.5824	1ST
2	25.01	1.2415	RETAIL		415 MAIN STREET	1,448	1.0968	1ST
2	25.01	1.2417	RETAIL		417 MAIN STREET	1,440	1.0798	1ST
2	25.01	1.2011	CONDOMINIUM	A	200 RIVER PLACE	2,036	1.2566	1ST, 2ND & 3RD
2	25.01	1.2012	CONDOMINIUM	B	202 RIVER PLACE	1,666	1.2566	1ST, 2ND & 3RD
2	25.01	1.2013	CONDOMINIUM	B	204 RIVER PLACE	1,666	1.2566	1ST, 2ND & 3RD
2	25.01	1.2014	CONDOMINIUM	A	206 RIVER PLACE	2,036	1.2566	1ST, 2ND & 3RD
2	25.01	1.2015	CONDOMINIUM	B	208 RIVER PLACE	1,666	1.2566	1ST, 2ND & 3RD
2	25.01	1.2016	CONDOMINIUM	B	210 RIVER PLACE	1,666	1.2566	1ST, 2ND & 3RD
2	25.01	1.2017	CONDOMINIUM	A	212 RIVER PLACE	2,036	1.2566	1ST, 2ND & 3RD
2	25.01	1.2018	CONDOMINIUM	B	214 RIVER PLACE	1,666	1.2566	1ST, 2ND & 3RD
2	25.01	1.2019	CONDOMINIUM	B w/ FAMIL R/A	216 RIVER PLACE	1,902	1.2566	1ST, 2ND & 3RD
2	25.01	1.2010	CONDOMINIUM	A	218 RIVER PLACE	2,036	1.2566	1ST, 2ND & 3RD

BUILDING	BLOCK	LOT	USE	UNIT TYPE	ADDRESS	SQ. FT.	% INTEREST IN COMMON ELEMENT	FLOOR LEVEL RELATIONSHIP
3	25.01	1.3301	RETAIL		301 MAIN STREET	2,537	1.9023	1 STORY
3	25.01	1.3305	RETAIL		305 MAIN STREET	2,423	1.8168	1 STORY

BUILDING	BLOCK	LOT	USE	UNIT TYPE	ADDRESS	SQ. FT.	% INTEREST IN COMMON ELEMENT	FLOOR LEVEL RELATIONSHIP
4	25.01	1.4011	CONDOMINIUM	A	401 RIVER PLACE	1,457	1.2566	1ST & 2ND
4	25.01	1.4012	CONDOMINIUM	C	403 RIVER PLACE	1,532	1.2566	2ND & 3RD
4	25.01	1.4014	CONDOMINIUM	D	405 RIVER PLACE	1,761	1.2566	2ND & 3RD
4	25.01	1.4013	CONDOMINIUM	B	407 RIVER PLACE	1,442	1.2566	1ST & 2ND
4	25.01	1.4015	CONDOMINIUM	B	409 RIVER PLACE	1,442	1.2566	1ST & 2ND
4	25.01	1.4016	CONDOMINIUM	D	411 RIVER PLACE	1,761	1.2566	2ND & 3RD
4	25.01	1.4018	CONDOMINIUM	C	413 RIVER PLACE	1,532	1.2566	2ND & 3RD
4	25.01	1.4017	CONDOMINIUM	A	415 RIVER PLACE	1,457	1.2566	1ST & 2ND

BUILDING	BLOCK	LOT	USE	UNIT TYPE	ADDRESS	SQ. FT.	% INTEREST IN COMMON ELEMENT	FLOOR LEVEL RELATIONSHIP
5	25.01	1.5011	CONDOMINIUM	A	501 RIVER PLACE	1,457	1.2566	1ST & 2ND
5	25.01	1.5012	CONDOMINIUM	C	503 RIVER PLACE	1,532	1.2566	2ND & 3RD
5	25.01	1.5014	CONDOMINIUM	D	505 RIVER PLACE	1,761	1.2566	2ND & 3RD
5	25.01	1.5013	CONDOMINIUM	B	507 RIVER PLACE	1,442	1.2566	1ST & 2ND
5	25.01	1.5015	CONDOMINIUM	B	509 RIVER PLACE	1,442	1.2566	1ST & 2ND
5	25.01	1.5016	CONDOMINIUM	D	511 RIVER PLACE	1,761	1.2566	2ND & 3RD
5	25.01	1.5018	CONDOMINIUM	C	513 RIVER PLACE	1,532	1.2566	2ND & 3RD
5	25.01	1.5017	CONDOMINIUM	A	515 RIVER PLACE	1,457	1.2566	1ST & 2ND

BUILDING	BLOCK	LOT	USE	UNIT TYPE	ADDRESS	SQ. FT.	% INTEREST IN COMMON ELEMENT	FLOOR LEVEL RELATIONSHIP
6	25.01	1.6012	CONDOMINIUM	D	601 RIVER PLACE	1,761	1.2566	2ND & 3RD
6	25.01	1.6011	CONDOMINIUM	B	603 RIVER PLACE	1,442	1.2566	1ST & 2ND
6	25.01	1.6013	CONDOMINIUM	B	605 RIVER PLACE	1,442	1.2566	1ST & 2ND
6	25.01	1.6014	CONDOMINIUM	D	607 RIVER PLACE	1,761	1.2566	2ND & 3RD
6	25.01	1.6016	CONDOMINIUM	C	609 RIVER PLACE	1,532	1.2566	2ND & 3RD
6	25.01	1.6015	CONDOMINIUM	A	611 RIVER PLACE	1,457	1.2566	1ST & 2ND

BUILDING	BLOCK	LOT	USE	UNIT TYPE	ADDRESS	SQ. FT.	% INTEREST IN COMMON ELEMENT	FLOOR LEVEL RELATIONSHIP
7	25.01	1.7011	CONDOMINIUM	A	700 RIVER PLACE	1,457	1.2566	1ST & 2ND
7	25.01	1.7012	CONDOMINIUM	C	702 RIVER PLACE	1,532	1.2566	2ND & 3RD
7	25.01	1.7014	CONDOMINIUM	D	704 RIVER PLACE	1,761	1.2566	2ND & 3RD
7	25.01	1.7013	CONDOMINIUM	B	706 RIVER PLACE	1,442	1.2566	1ST & 2ND
7	25.01	1.7015	CONDOMINIUM	B	708 RIVER PLACE	1,442	1.2566	1ST & 2ND
7	25.01	1.7016	CONDOMINIUM	D	710 RIVER PLACE	1,761	1.2566	2ND & 3RD
7	25.01	1.7018	CONDOMINIUM	C	712 RIVER PLACE	1,532	1.2566	2ND & 3RD
7	25.01	1.7017	CONDOMINIUM	A	714 RIVER PLACE	1,457	1.2566	1ST & 2ND

BUILDING	BLOCK	LOT	USE	UNIT TYPE	ADDRESS	SQ. FT.	% INTEREST IN COMMON ELEMENT	FLOOR LEVEL RELATIONSHIP
8	25.01	1.8012	CONDOMINIUM	D	800 RIVER PLACE	1,761	1.2566	2ND & 3RD
8	25.01	1.8011	CONDOMINIUM	B	802 RIVER PLACE	1,442	1.2566	1ST & 2ND
8	25.01	1.8013	CONDOMINIUM	B	804 RIVER PLACE	1,442	1.2566	1ST & 2ND
8	25.01	1.8014	CONDOMINIUM	D	806 RIVER PLACE	1,666	1.2566	2ND & 3RD
8	25.01	1.8016	CONDOMINIUM	D	808 RIVER PLACE	2,036	1.2566	2ND & 3RD
8	25.01	1.8015	CONDOMINIUM	B	810 RIVER PLACE	1,666	1.2566	1ST & 2ND
8	25.01	1.8017	CONDOMINIUM	B	812 RIVER PLACE	1,666	1.2566	1ST & 2ND
8	25.01	1.8018	CONDOMINIUM	D	814 RIVER PLACE	2,036	1.2566	2ND & 3RD
8	25.01	1.8019	CONDOMINIUM	C	816 RIVER PLACE	1,666	1.2566	2ND & 3RD
8	25.01	1.8010	CONDOMINIUM	A	818 RIVER PLACE	1,902	1.2566	1ST & 2ND

BUILDING	BLOCK	LOT	USE	UNIT TYPE	ADDRESS	SQ. FT.	% INTEREST IN COMMON ELEMENT	FLOOR LEVEL RELATIONSHIP
9	25.01	1.9011	CONDOMINIUM	A	900 RIVER PLACE	1,457	1.2566	1ST & 2ND
9	25.01	1.9012	CONDOMINIUM	C	902 RIVER PLACE	1,532	1.2566	2ND & 3RD
9	25.01	1.9014	CONDOMINIUM	D	904 RIVER PLACE	1,761	1.2566	2ND & 3RD
9	25.01	1.9013	CONDOMINIUM	B	906 RIVER PLACE	1,442	1.2566	1ST & 2ND
9	25.01	1.9015	CONDOMINIUM	B	908 RIVER PLACE	1,442	1.2566	1ST & 2ND
9	25.01	1.9016	CONDOMINIUM	D	910 RIVER PLACE	1,761	1.2566	2ND & 3RD
9	25.01	1.9018	CONDOMINIUM	C	912 RIVER PLACE	1,532	1.2566	2ND & 3RD
9	25.01	1.9017	CONDOMINIUM	A	914 RIVER PLACE	1,457	1.2566	1ST & 2ND

BLOCK	LOT
25.01	1,000

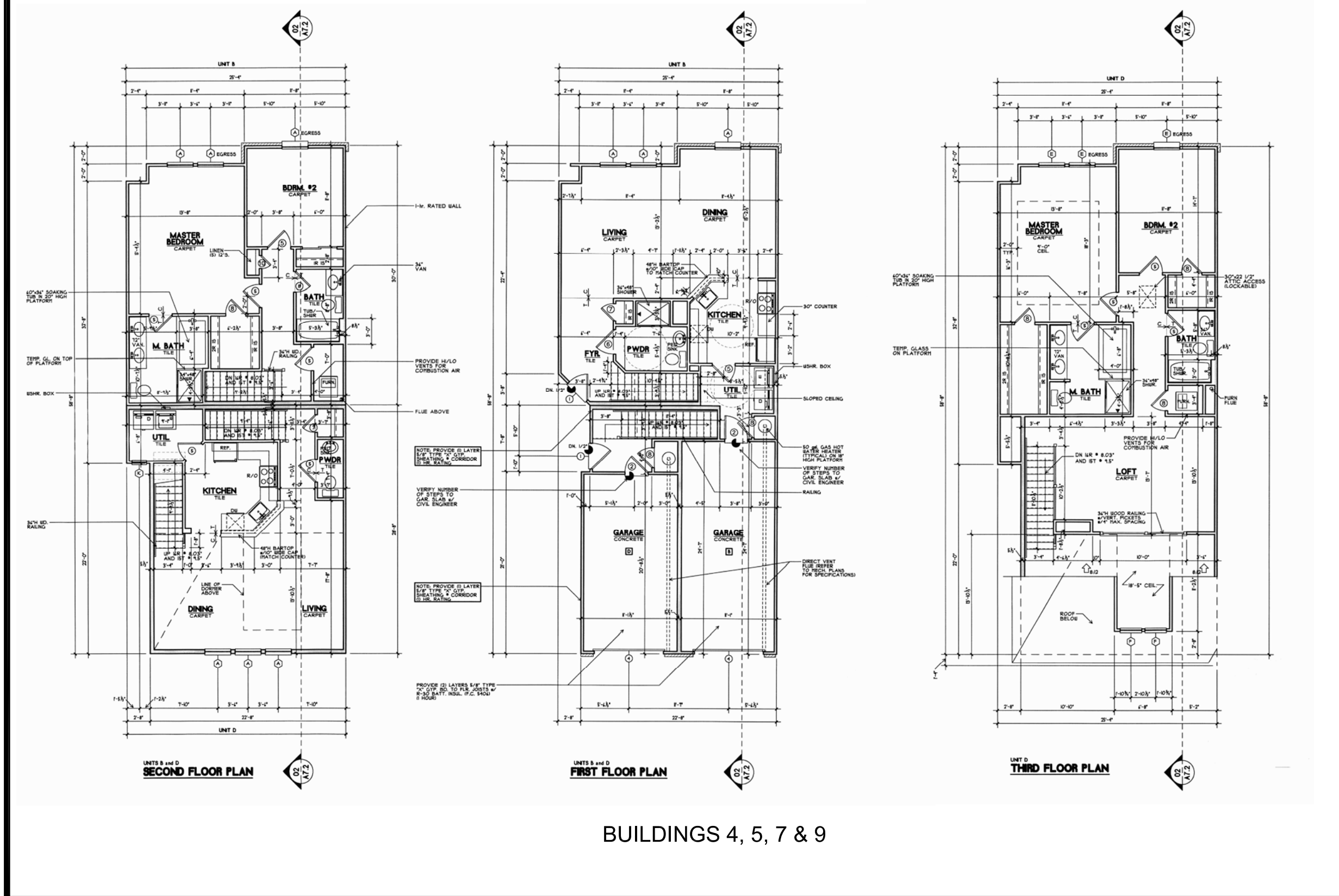
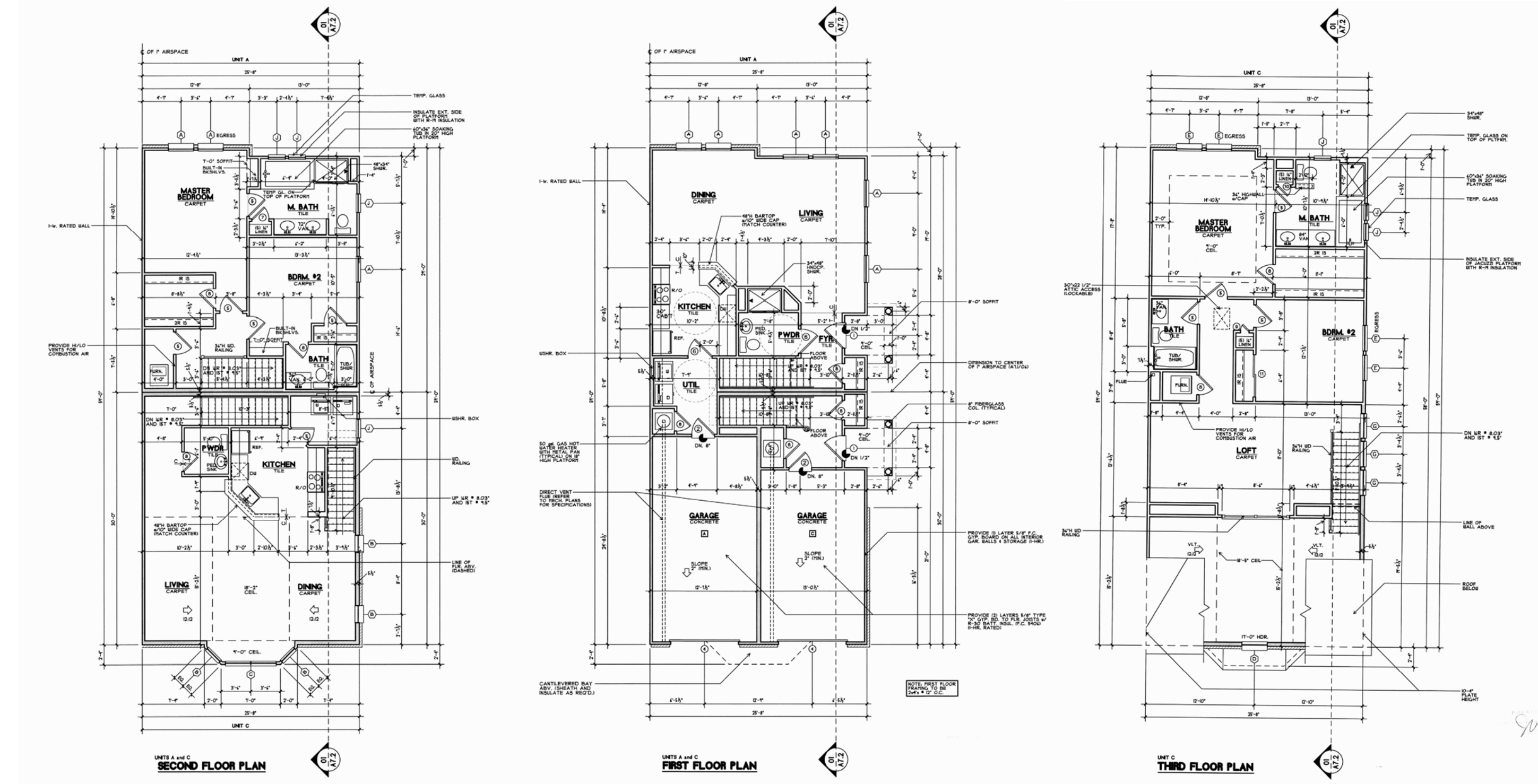
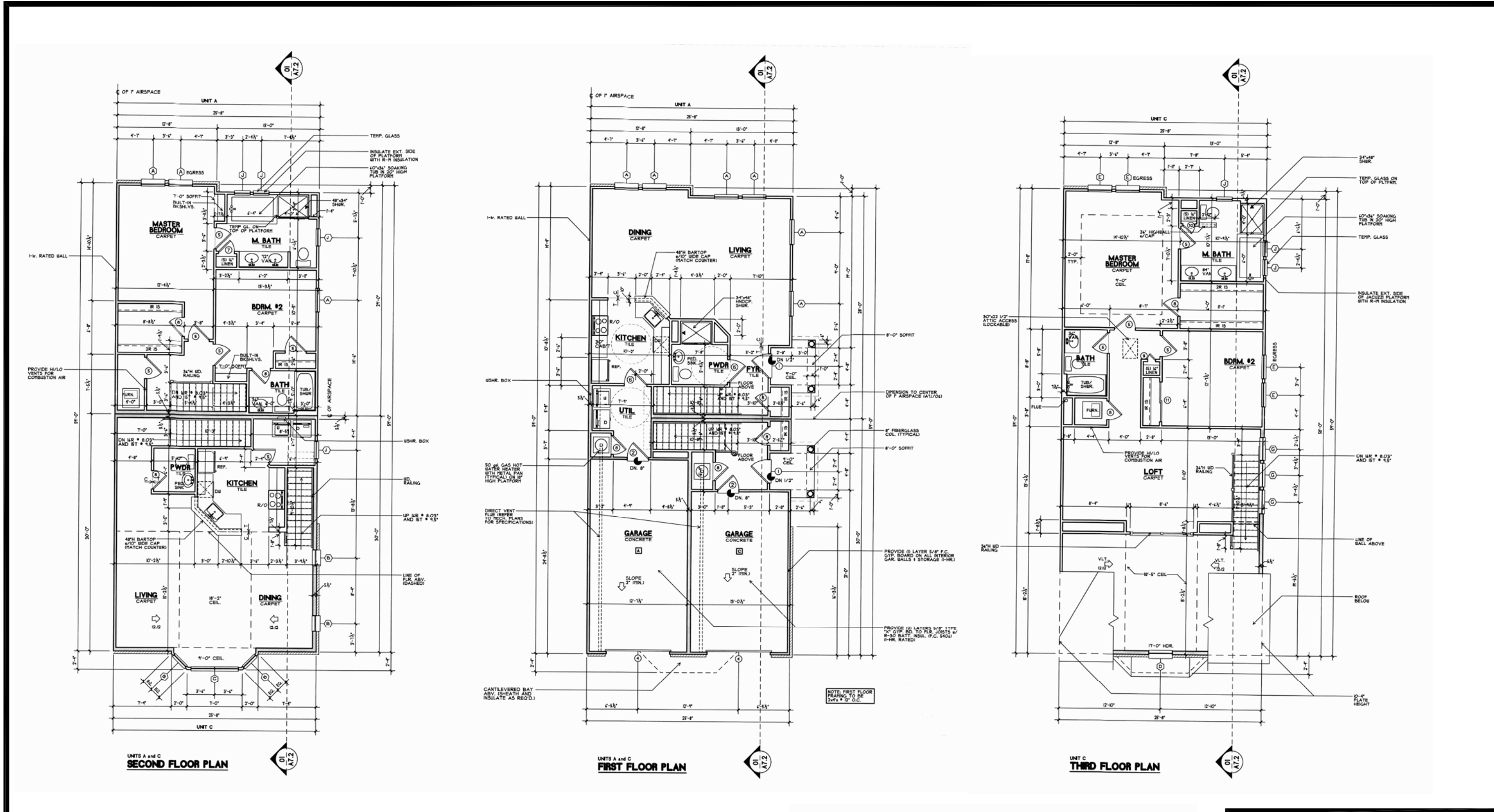
THIS MAP HAS BEEN DRAWN USING COMPUTER AIDED DRAFTING/DESIGN (CAD/D) UNDER THE SUPERVISION OF ROBERT L. CIGOL, N.J.L.S. No. 24GS04026100.

REVISIONS			
DATE	L. S. NAME	LIC. NO.	DESCRIPTION
11/11/13	R. CIGOL	24GS04026100	GENERAL REVISIONS TO ADDRESS STATE REVIEW
11/18/15	R. CIGOL	24GS04026100	ANNUAL DEED REVIEW - SUBDIVIDE STOREFRONTS

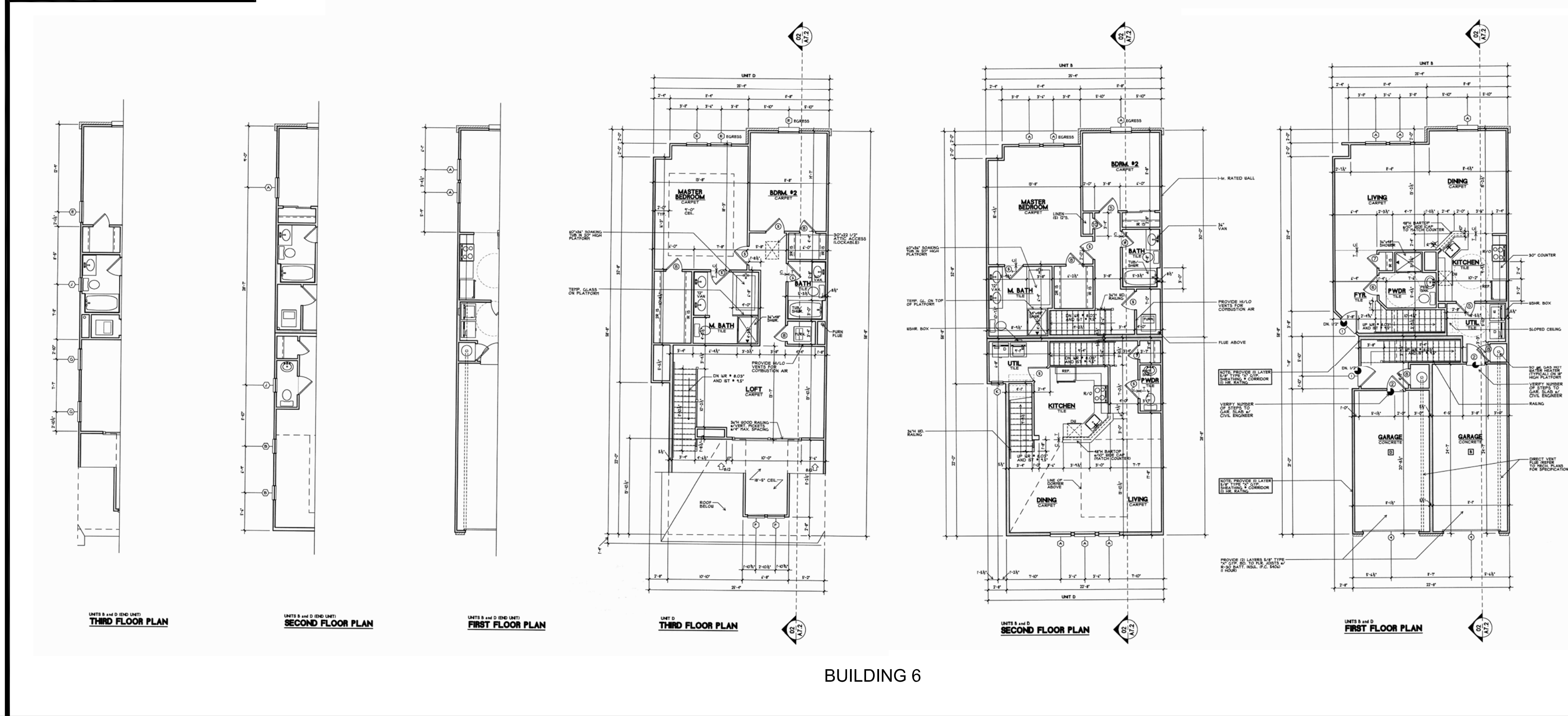
NEW JERSEY DEPARTMENT OF THE TREASURY
DIVISION OF TAXATION
PROPERTY ADMINISTRATION
APPROVED AS A TAX MAP PURSUANT TO THE AUTHORITY OF
N.J.S.A. 54:1-15 & 54:50-1
FOR THE DIRECTOR, DIVISION OF TAXATION
SUE DAVISON, CTA SUPERVISING FIELD REP
DATE: MARCH 25, 2014 SERIAL NO. 1034

TAX MAP
BOROUGH OF BUTLER
MORRIS COUNTY, NEW JERSEY
SCALE: AS SHOWN 02/22/2010
ROBERT L. CIGOL
NEW JERSEY LICENSED LAND SURVEYOR
LICENSE NO. 24GS04026100 CERTIFICATE OF AUTHORIZATION NO. 24GA27919000
DMC ASSOCIATES, INC.
211 MAIN STREET
BUTLER, N.J. 07405

RIVER PLACE AT BUTLER CONDOMINIUM ASSOCIATION



BUILDINGS 4, 5, 7 & 9



BUILDING 6

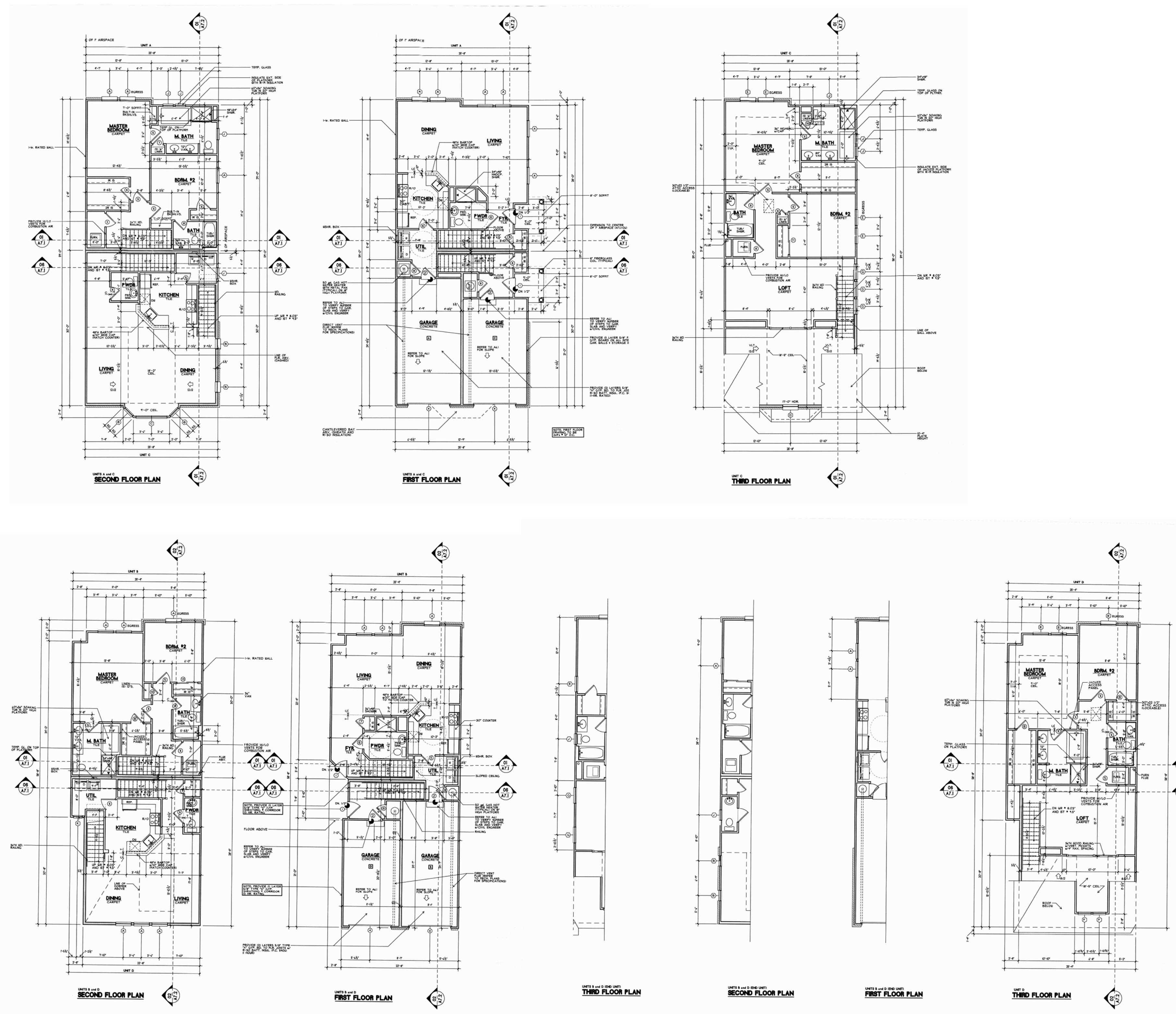
THIS MAP HAS BEEN DRAWN USING COMPUTER AIDED DRAFTING/DESIGN (CAD/D) UNDER THE SUPERVISION OF ROBERT L. CIGOL, N.J.L.S. No. 24GS04026100.

REVISIONS			
DATE	L. S. NAME	LIC. NO.	DESCRIPTION
11/11/13	R. CIGOL	24GS04026100	GENERAL REVISIONS TO ADDRESS STATE REVIEW

NEW JERSEY DEPARTMENT OF THE TREASURY
 DIVISION OF TAXATION
 PROPERTY ADMINISTRATION TAX MAP SECTION
 APPROVED AS A TAX MAP PURSUANT TO THE
 AUTHORITY OF N.J.S.A. 54:1-16 & N.J.S.A. 54:50-1
 FOR THE DIRECTOR, DIVISION OF TAXATION
 Sue Davison, CTA Supervising Field Rep
 DATE: MAR 25 2014 SERIAL NO. 1034

TAX MAP
BOROUGH OF BUTLER
 MORRIS COUNTY, NEW JERSEY
 SCALE: N.T.S. 03/22/2010
ROBERT L. CIGOL
 NEW JERSEY LICENSED LAND SURVEYOR
 LICENSE NO. 24GS04026100 CERTIFICATE OF AUTHORIZATION NO. 24GA27919000
 DMC ASSOCIATES, INC.
 211 MAIN STREET
 BUTLER, N.J. 07405

RIVER PLACE AT BUTLER CONDOMINIUM ASSOCIATION



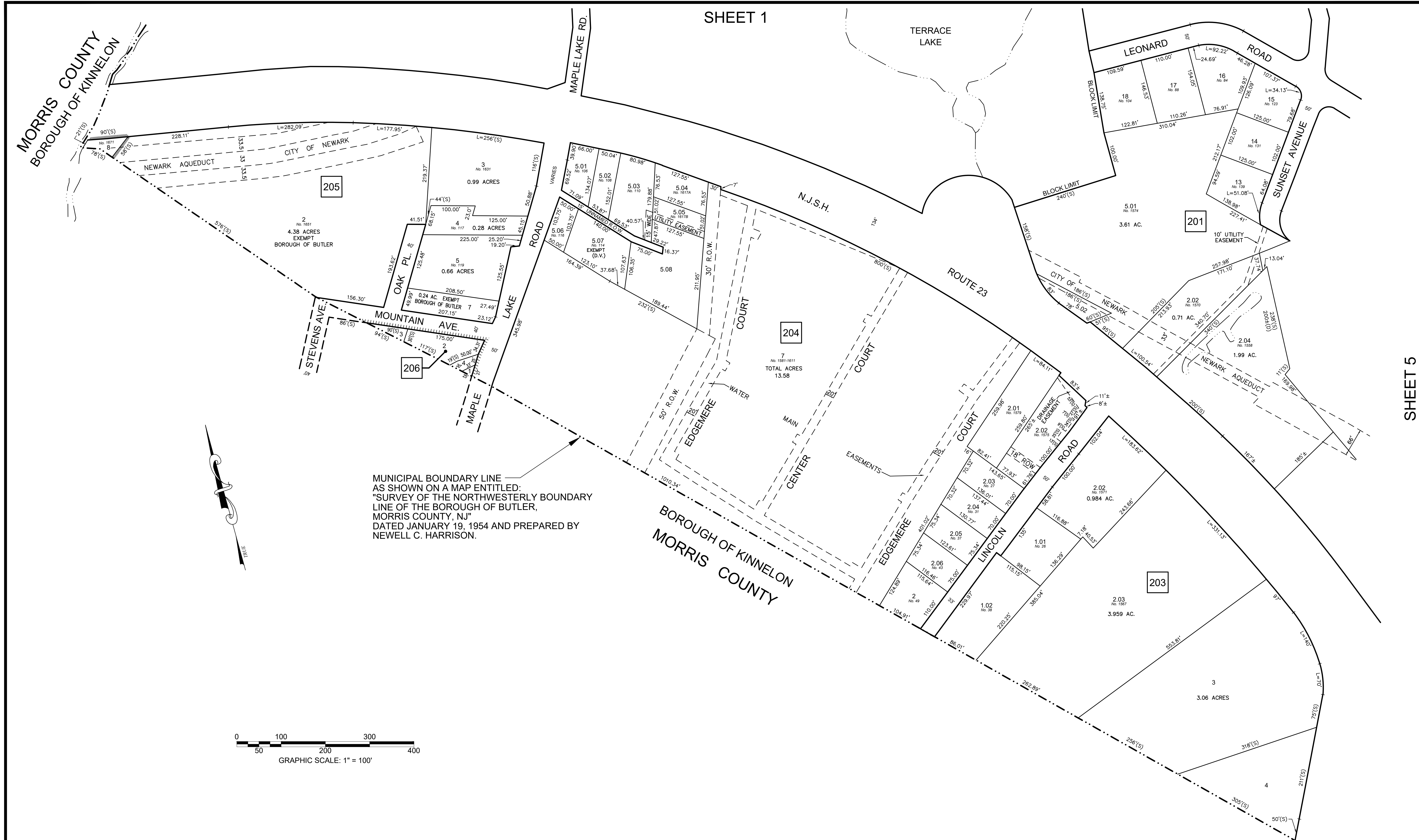
BUILDING 8

THIS MAP HAS BEEN DRAWN USING COMPUTER AIDED DRAFTING/DESIGN (CAD/D) UNDER THE SUPERVISION OF ROBERT L. CIGOL, N.J.L.S. No. 24GS04026100.

REVISIONS			
DATE	L. S. NAME	LIC. NO.	DESCRIPTION
11/11/13	R. CIGOL	24GS04026100	GENERAL REVISIONS TO ADDRESS STATE REVIEW

NEW JERSEY DEPARTMENT OF THE TREASURY
 DIVISION OF TAXATION
 PROPERTY ADMINISTRATION TAX MAP SECTION
 APPROVED AS A TAX MAP PURSUANT TO THE
 AUTHORITY OF N.J.S.A. 54:1-16 & N.J.S.A. 54:50-1
 FOR THE DIRECTOR, DIVISION OF TAXATION
 Sue Davison, CTA Supervising Field Rep
 DATE: **MAR 25 2014** SERIAL NO. **1034**

TAX MAP
BOROUGH OF BUTLER
 MORRIS COUNTY, NEW JERSEY
 SCALE: N.T.S. 03/22/2010
ROBERT L. CIGOL
 NEW JERSEY LICENSED LAND SURVEYOR
 LICENSE NO. 24GS04026100 CERTIFICATE OF AUTHORIZATION NO. 24GA27919000
 DMC ASSOCIATES, INC.
 211 MAIN STREET
 BUTLER, N.J. 07405



MUNICIPAL BOUNDARY LINE AS SHOWN ON A MAP ENTITLED: "SURVEY OF THE NORTHWESTERLY BOUNDARY LINE OF THE BOROUGH OF BUTLER, MORRIS COUNTY, NJ" DATED JANUARY 19, 1954 AND PREPARED BY NEWELL C. HARRISON.

THIS MAP HAS BEEN DRAWN USING COMPUTER AIDED DRAFTING/DESIGN (CAD/D) UNDER THE SUPERVISION OF ROBERT L. CIGOL, N.J.L.S. No. 24GS04026100.

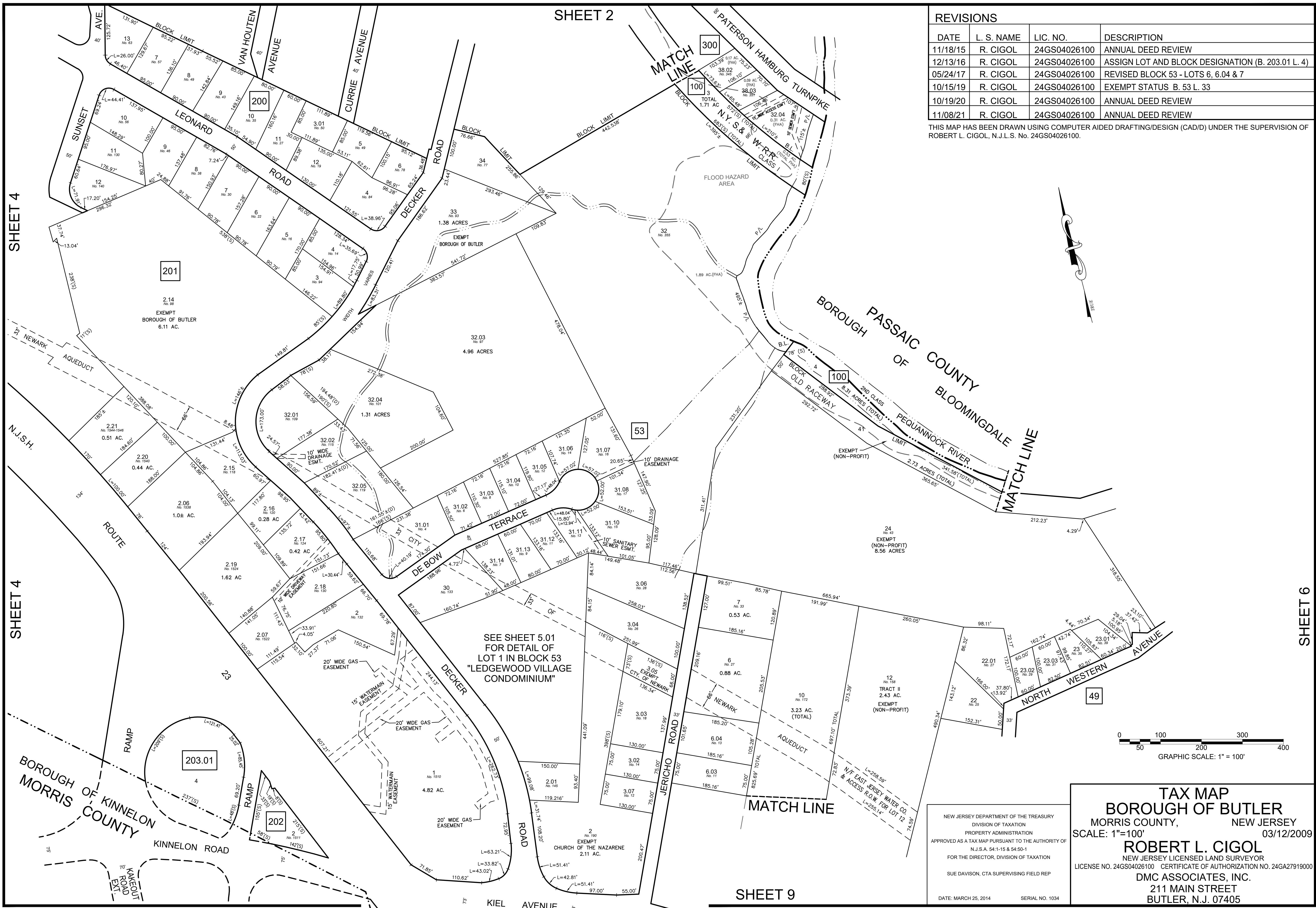
REVISIONS			
DATE	L. S. NAME	LIC. NO.	DESCRIPTION
11/11/13	R. CIGOL	24GS04026100	GENERAL REVISIONS TO ADDRESS STATE REVIEW
07/25/16	R. CIGOL	24GS04026100	REVISED BLOCK 204, 206
11/15/17	R. CIGOL	24GS04026100	ANNUAL DEED REVIEW
10/15/19	R. CIGOL	24GS04026100	EXEMPT STATUS B. 205 L. 2 & 7
11/08/21	R. CIGOL	24GS04026100	ANNUAL DEED REVIEW

NEW JERSEY DEPARTMENT OF THE TREASURY
 DIVISION OF TAXATION
 PROPERTY ADMINISTRATION
 APPROVED AS A TAX MAP PURSUANT TO THE AUTHORITY OF
 N.J.S.A. 54:1-15 & 54:56-1
 FOR THE DIRECTOR, DIVISION OF TAXATION
 SUE DAVISON, CTA SUPERVISING FIELD REP.
 DATE: MARCH 25, 2014 SERIAL NO. 1034

TAX MAP
BOROUGH OF BUTLER
 MORRIS COUNTY, NEW JERSEY
 SCALE: 1"=100' 03/12/2009
ROBERT L. CIGOL
 NEW JERSEY LICENSED LAND SURVEYOR
 LICENSE NO. 24GS04026100 CERTIFICATE OF AUTHORIZATION NO. 24GA27919000
DMC ASSOCIATES, INC.
 211 MAIN STREET
 BUTLER, N.J. 07405

REVISIONS			
DATE	L. S. NAME	LIC. NO.	DESCRIPTION
11/18/15	R. CIGOL	24GS04026100	ANNUAL DEED REVIEW
12/13/16	R. CIGOL	24GS04026100	ASSIGN LOT AND BLOCK DESIGNATION (B. 203.01 L. 4)
05/24/17	R. CIGOL	24GS04026100	REVISED BLOCK 53 - LOTS 6, 6.04 & 7
10/15/19	R. CIGOL	24GS04026100	EXEMPT STATUS B. 53 L. 33
10/19/20	R. CIGOL	24GS04026100	ANNUAL DEED REVIEW
11/08/21	R. CIGOL	24GS04026100	ANNUAL DEED REVIEW

THIS MAP HAS BEEN DRAWN USING COMPUTER AIDED DRAFTING/DESIGN (CAD/D) UNDER THE SUPERVISION OF ROBERT L. CIGOL, N.J.L.S. No. 24GS04026100.

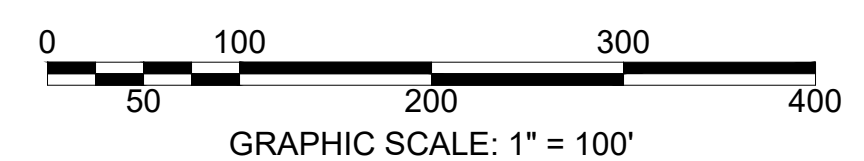


SHEET 4

SHEET 4

SHEET 6

SHEET 9



SEE SHEET 5.01
FOR DETAIL OF
LOT 1 IN BLOCK 53
"LEDGEWOOD VILLAGE
CONDOMINIUM"

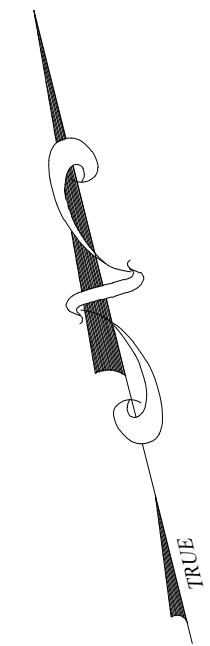
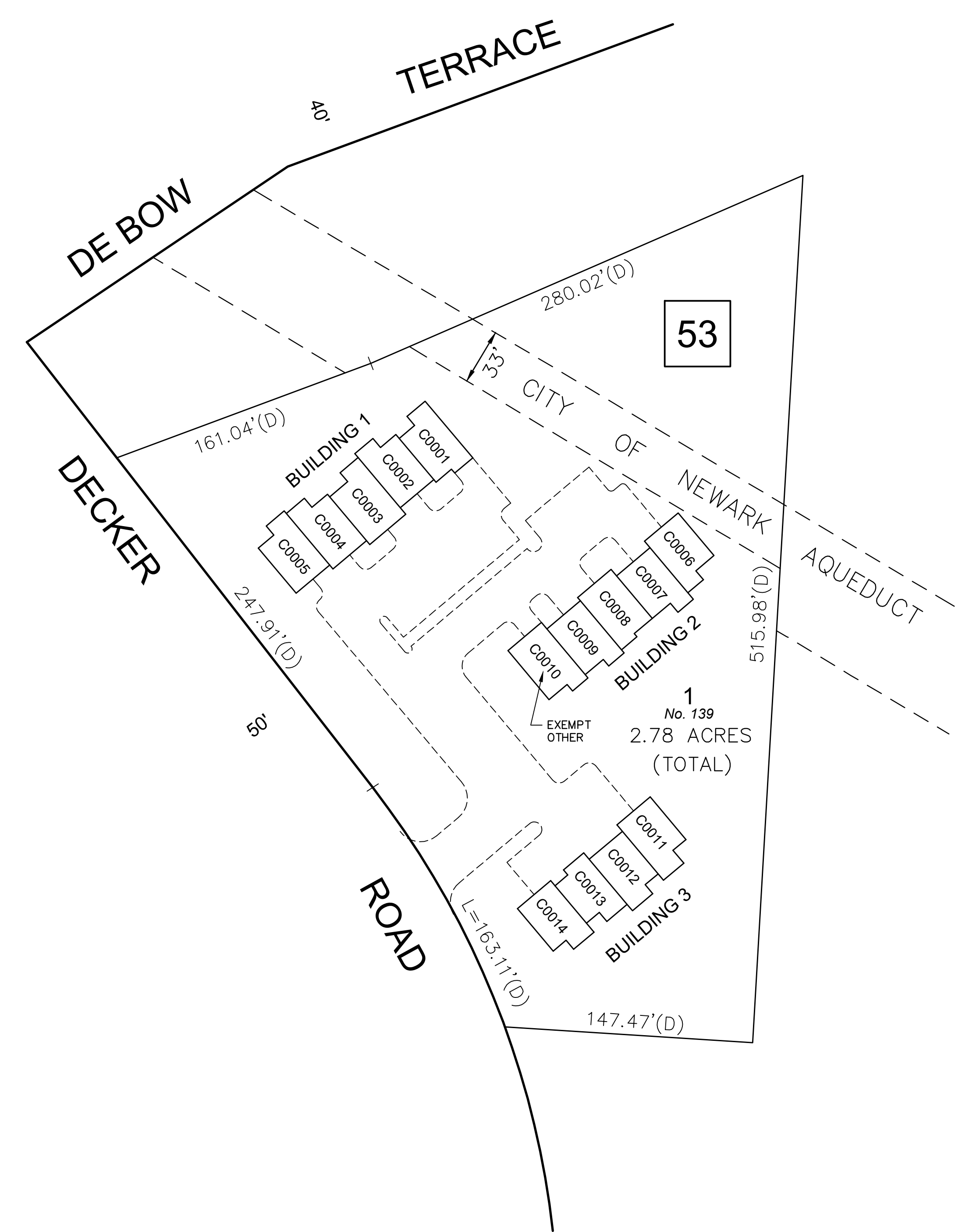
TAX MAP
BOROUGH OF BUTLER
 MORRIS COUNTY, NEW JERSEY
 SCALE: 1"=100' 03/12/2009
ROBERT L. CIGOL
 NEW JERSEY LICENSED LAND SURVEYOR
 LICENSE NO. 24GS04026100 CERTIFICATE OF AUTHORIZATION NO. 24GA27919000
DMC ASSOCIATES, INC.
 211 MAIN STREET
 BUTLER, N.J. 07405

NEW JERSEY DEPARTMENT OF THE TREASURY
 DIVISION OF TAXATION
 PROPERTY ADMINISTRATION
 APPROVED AS A TAX MAP PURSUANT TO THE AUTHORITY OF
 N.J.S.A. 54:1-15 & 54:50-1
 FOR THE DIRECTOR, DIVISION OF TAXATION
 SUE DAVISON, CTA SUPERVISING FIELD REP

DATE: MARCH 25, 2014 SERIAL NO. 1034

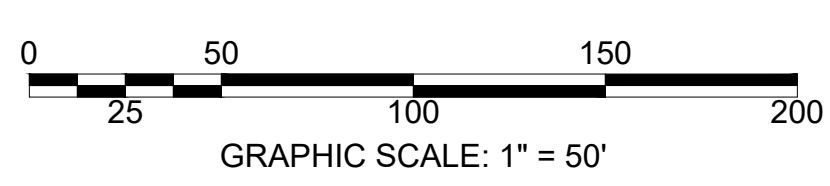
REVISIONS			
DATE	L. S. NAME	LIC. NO.	DESCRIPTION
11/11/13	R. CIGOL	24GS04026100	GENERAL REVISIONS TO ADDRESS STATE REVIEW
10/19/20	R. CIGOL	24GS04026100	ANNUAL DEED REVIEW

THIS MAP HAS BEEN DRAWN USING COMPUTER AIDED DRAFTING/DESIGN (CAD/D) UNDER THE SUPERVISION OF ROBERT L. CIGOL, N.J.L.S. No. 24GS04026100.



LEDGEWOOD VILLAGE CONDOMINIUM

BLOCK	LOT	QUALIFIER	BUILDING NUMBER	UNIT NUMBER	SQ. FT.	% INTEREST IN COMMON ELEMENT
53	1	C0001	1	1	1,538	7.1429
		C0002		2	1,538	7.1429
		C0003		3	1,538	7.1429
		C0004		4	1,538	7.1429
		C0005		5	1,538	7.1429
		C0006	2	6	1,538	7.1429
		C0007		7	1,538	7.1429
		C0008		8	1,538	7.1429
		C0009		9	1,538	7.1429
		C0010		10	1,538	7.1429
		C0011	3	11	1,538	7.1429
		C0012		12	1,538	7.1429
		C0013		13	1,538	7.1429
		C0014		14	1,538	7.1429

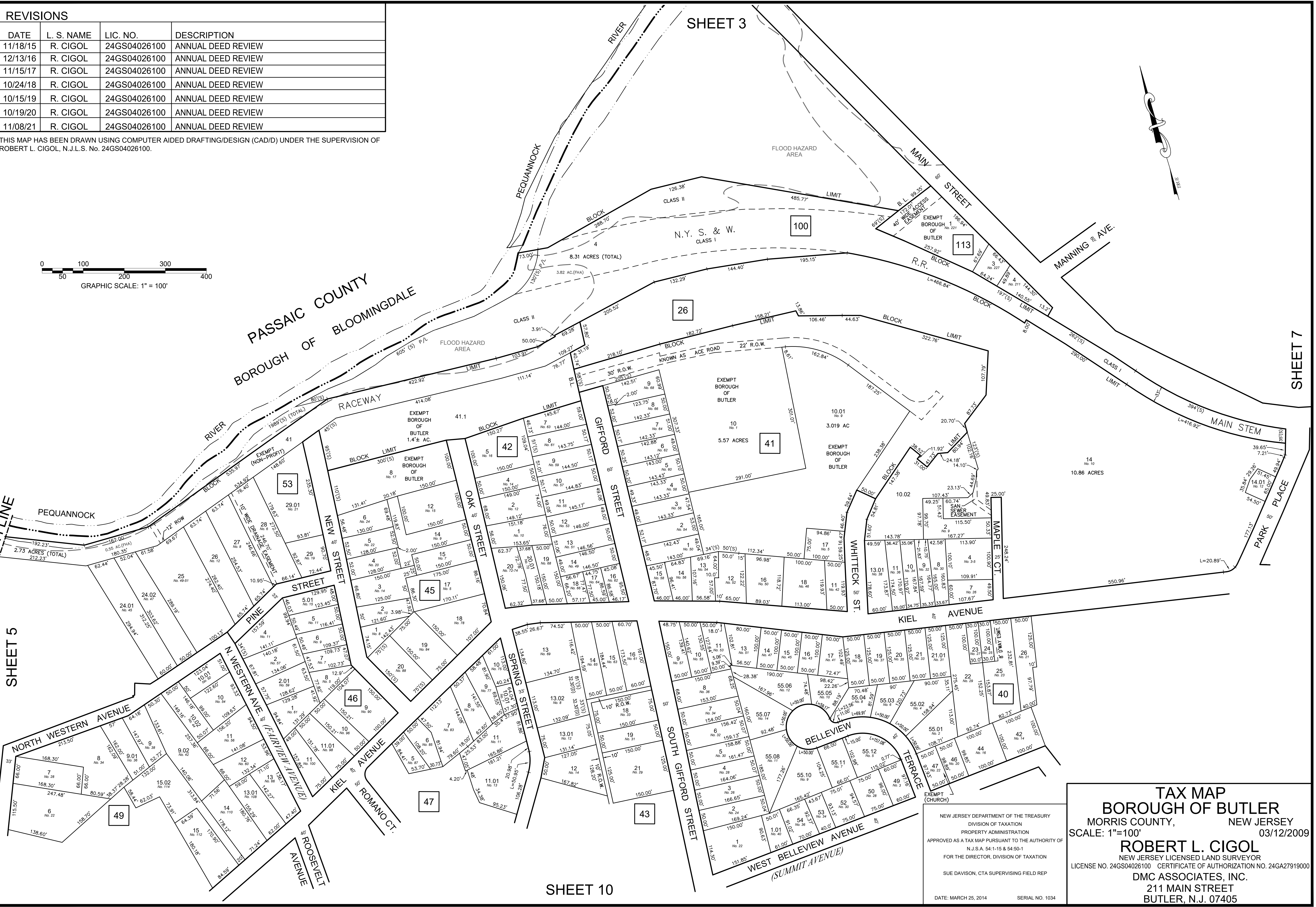

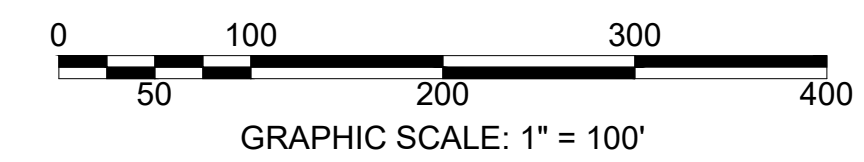


NEW JERSEY DEPARTMENT OF THE TREASURY
DIVISION OF TAXATION
PROPERTY ADMINISTRATION TAX MAP SECTION
APPROVED AS A TAX MAP PURSUANT TO THE
AUTHORITY OF N.J.S.A. 54:1-15 & N.J.S.A. 54:50-1
FOR THE DIRECTOR, DIVISION OF TAXATION
Sue Davison CTA Supervising Field Rep
Sue Davison, CTA Supervising Field Rep
DATE: **MAR 25 2014** SERIAL NO. **1034**

TAX MAP
BOROUGH OF BUTLER
MORRIS COUNTY, NEW JERSEY
SCALE: 1"=50' 02/22/2010
ROBERT L. CIGOL
NEW JERSEY LICENSED LAND SURVEYOR
LICENSE NO. 24GS04026100 CERTIFICATE OF AUTHORIZATION NO. 24GA27919000
DMC ASSOCIATES, INC.
211 MAIN STREET
BUTLER, N.J. 07405

REVISIONS			
DATE	L. S. NAME	LIC. NO.	DESCRIPTION
11/18/15	R. CIGOL	24GS04026100	ANNUAL DEED REVIEW
12/13/16	R. CIGOL	24GS04026100	ANNUAL DEED REVIEW
11/15/17	R. CIGOL	24GS04026100	ANNUAL DEED REVIEW
10/24/18	R. CIGOL	24GS04026100	ANNUAL DEED REVIEW
10/15/19	R. CIGOL	24GS04026100	ANNUAL DEED REVIEW
10/19/20	R. CIGOL	24GS04026100	ANNUAL DEED REVIEW
11/08/21	R. CIGOL	24GS04026100	ANNUAL DEED REVIEW

THIS MAP HAS BEEN DRAWN USING COMPUTER AIDED DRAFTING/DESIGN (CAD/D) UNDER THE SUPERVISION OF ROBERT L. CIGOL, N.J.L.S. No. 24GS04026100.



TAX MAP
BOROUGH OF BUTLER
 MORRIS COUNTY, NEW JERSEY
 SCALE: 1"=100' 03/12/2009

ROBERT L. CIGOL
 NEW JERSEY LICENSED LAND SURVEYOR
 LICENSE NO. 24GS04026100 CERTIFICATE OF AUTHORIZATION NO. 24GA27919000

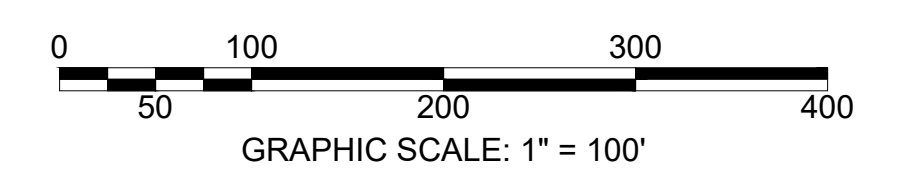
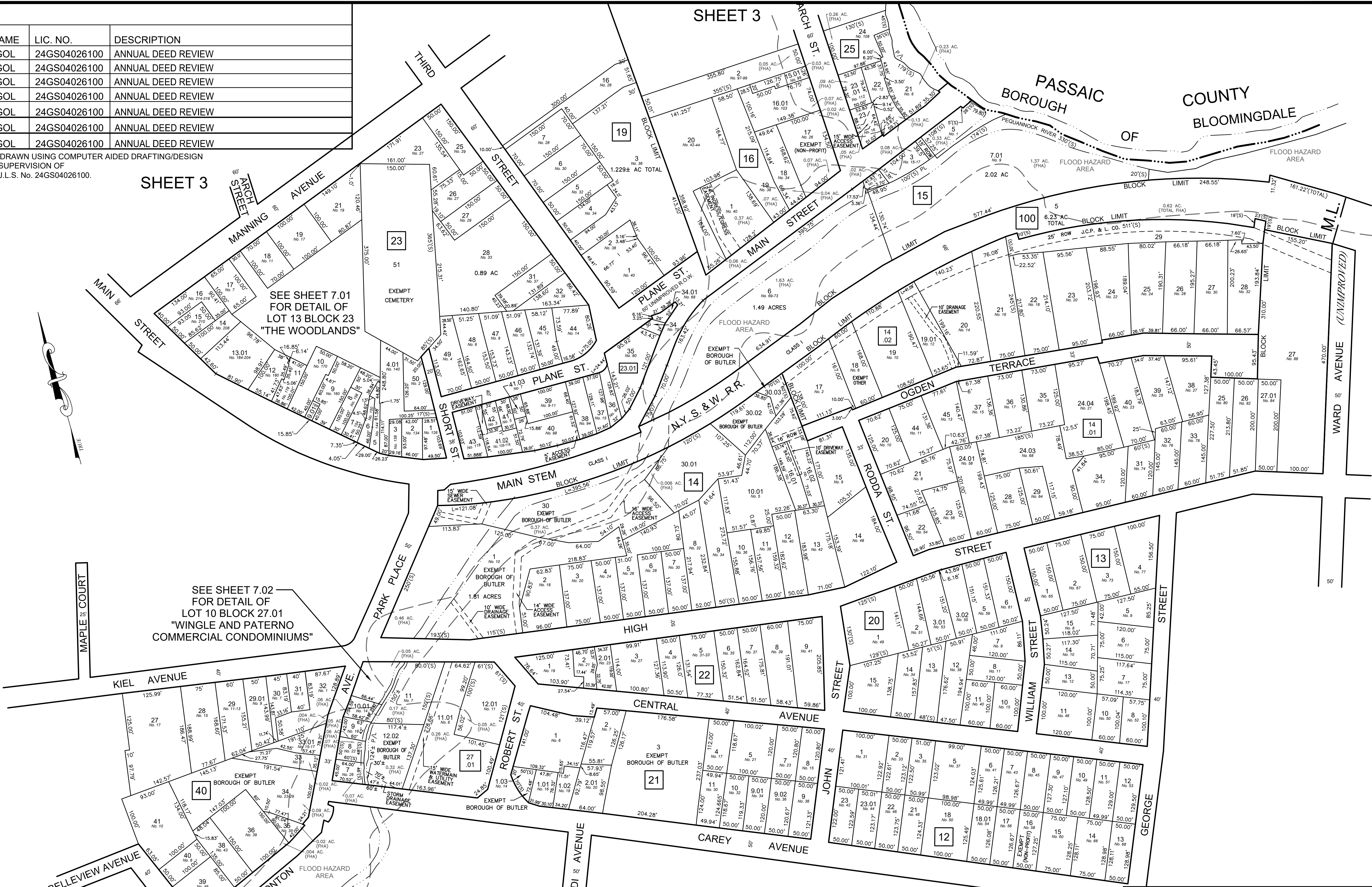
DMC ASSOCIATES, INC.
 211 MAIN STREET
 BUTLER, N.J. 07405

NEW JERSEY DEPARTMENT OF THE TREASURY
 DIVISION OF TAXATION
 PROPERTY ADMINISTRATION
 APPROVED AS A TAX MAP PURSUANT TO THE AUTHORITY OF
 N.J.S.A. 54:1-15 & 54:50-1
 FOR THE DIRECTOR, DIVISION OF TAXATION
 SUE DAVISON, CTA SUPERVISING FIELD REP
 DATE: MARCH 25, 2014 SERIAL NO. 1034

REVISIONS			
DATE	L. S. NAME	LIC. NO.	DESCRIPTION
11/18/15	R. CIGOL	24GS04026100	ANNUAL DEED REVIEW
12/13/16	R. CIGOL	24GS04026100	ANNUAL DEED REVIEW
11/15/17	R. CIGOL	24GS04026100	ANNUAL DEED REVIEW
10/24/18	R. CIGOL	24GS04026100	ANNUAL DEED REVIEW
10/15/19	R. CIGOL	24GS04026100	ANNUAL DEED REVIEW
10/19/20	R. CIGOL	24GS04026100	ANNUAL DEED REVIEW
11/08/21	R. CIGOL	24GS04026100	ANNUAL DEED REVIEW

THIS MAP HAS BEEN DRAWN USING COMPUTER AIDED DRAFTING/DESIGN (CAD/D) UNDER THE SUPERVISION OF ROBERT L. CIGOL, N.J.L.S. No. 24GS04026100.

SHEET 6



SHEET 11

NEW JERSEY DEPARTMENT OF THE TREASURY
DIVISION OF TAXATION
PROPERTY ADMINISTRATION
APPROVED AS A TAX MAP PURSUANT TO THE AUTHORITY OF
N.J.S.A. 54:1-15 & 54:50-1
FOR THE DIRECTOR, DIVISION OF TAXATION
SUE DAVISON, CTA SUPERVISING FIELD REP
DATE: MARCH 25, 2014 SERIAL NO. 1034

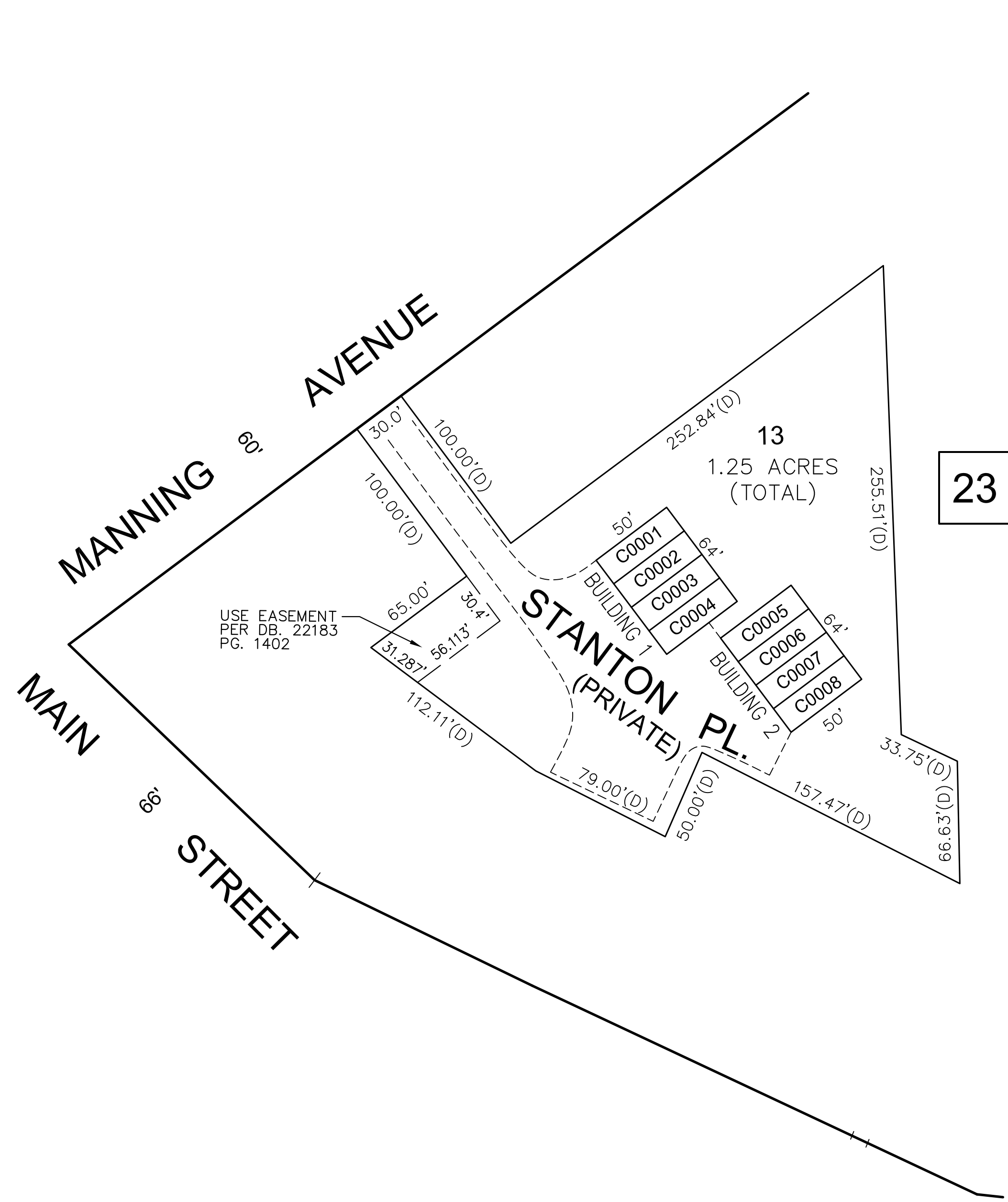
TAX MAP
BOROUGH OF BUTLER
MORRIS COUNTY, NEW JERSEY
SCALE: 1"=100' 03/12/2009
ROBERT L. CIGOL
NEW JERSEY LICENSED LAND SURVEYOR
LICENSE NO. 24GS04026100 CERTIFICATE OF AUTHORIZATION NO. 24GA27919000
DMC ASSOCIATES, INC.
211 MAIN STREET
BUTLER, N.J. 07405

SHEET 8

SHEET 8

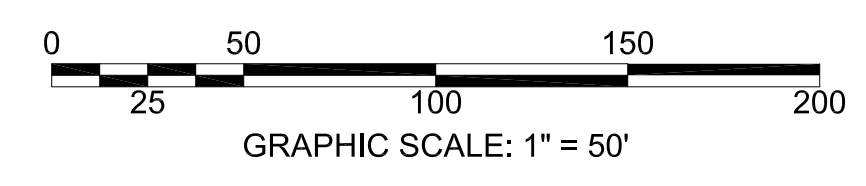
REVISIONS			
DATE	L. S. NAME	LIC. NO.	DESCRIPTION
11/11/13	R. CIGOL	24GS04026100	GENERAL REVISIONS TO ADDRESS STATE REVIEW
10/14/15	R. CIGOL	24GS04026100	REV. PER DB 2698 PG. 270 & DB.22183 PG. 1402

THIS MAP HAS BEEN DRAWN USING COMPUTER AIDED DRAFTING/DESIGN (CAD/D) UNDER THE SUPERVISION OF ROBERT L. CIGOL, N.J.L.S. No. 24GS04026100.



THE WOODLANDS

BLOCK	LOT	QUALIFIER	BUILDING NUMBER	UNIT NUMBER	SQ. FT.	% INTEREST IN COMMON ELEMENT
23	13	C0001	1	1	1,530	12.50
		C0002		2	1,530	12.50
		C0003		3	1,530	12.50
		C0004		4	1,530	12.50
		C0005	2	5	1,530	12.50
		C0006		6	1,530	12.50
		C0007		7	1,530	12.50
		C0008		8	1,530	12.50

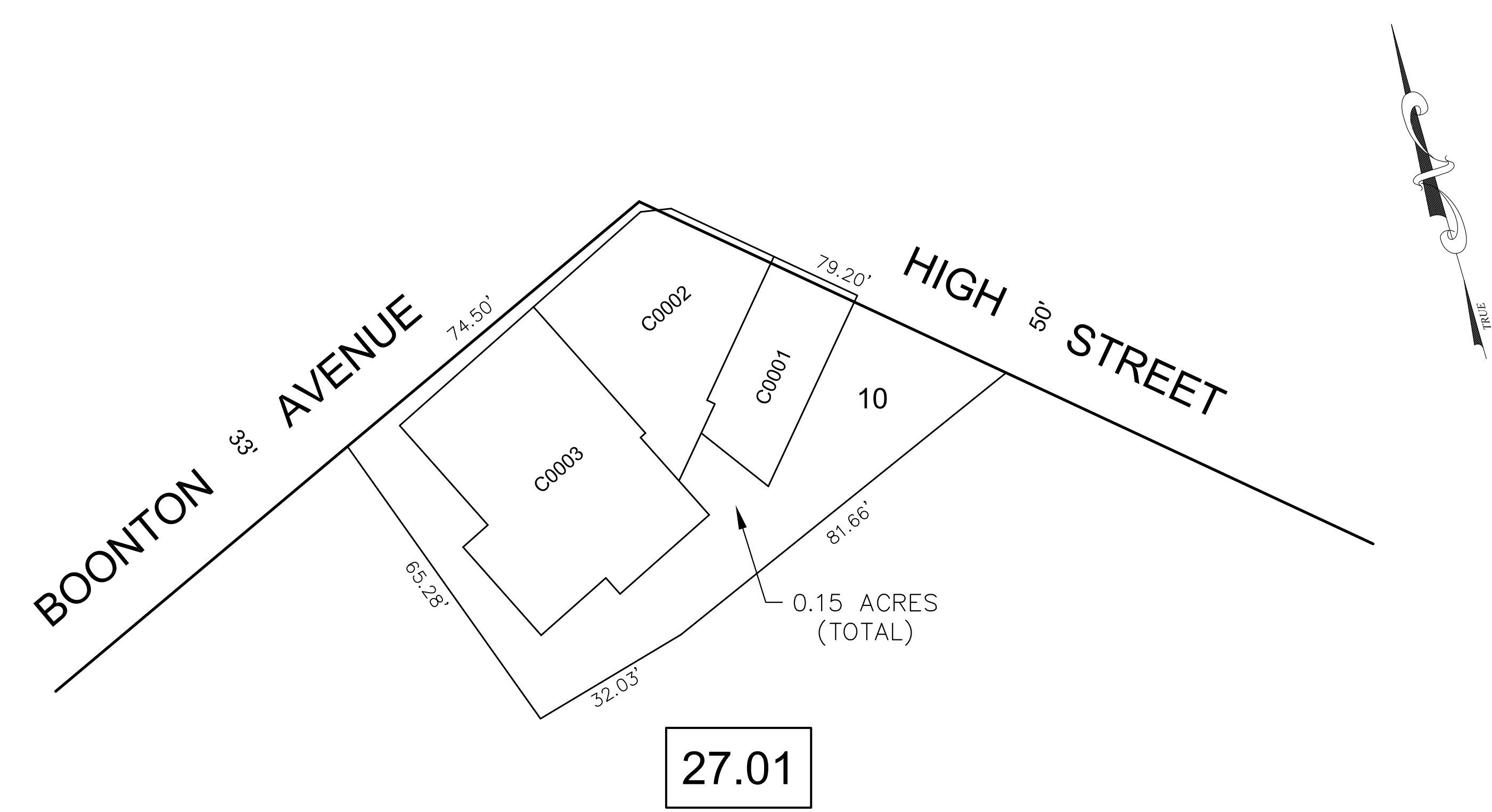


NEW JERSEY DEPARTMENT OF THE TREASURY
 DIVISION OF TAXATION
 PROPERTY ADMINISTRATION
 APPROVED AS A TAX MAP PURSUANT TO THE AUTHORITY OF
 N.J.S.A. 54:1-15 & 54:50-1
 FOR THE DIRECTOR, DIVISION OF TAXATION
 SUE DAVISON, CTA
 SUPERVISING FIELD REPRESENTATIVE
 DATE: MARCH 25, 2014 SERIAL NO. 1034

TAX MAP
BOROUGH OF BUTLER
 MORRIS COUNTY, NEW JERSEY
 SCALE: 1"=50' 02/22/2010
ROBERT L. CIGOL
 NEW JERSEY LICENSED LAND SURVEYOR
 LICENSE NO. 24GS04026100 CERTIFICATE OF AUTHORIZATION NO. 24GA27919000
DMC ASSOCIATES, INC.
 211 MAIN STREET
 BUTLER, N.J. 07405

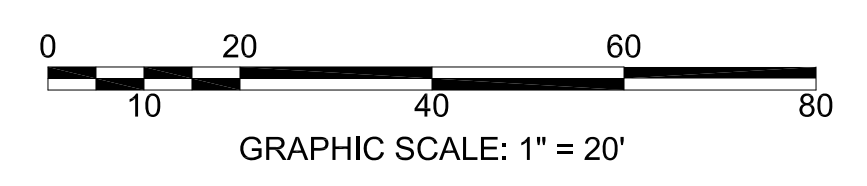
REVISIONS			
DATE	L. S. NAME	LIC. NO.	DESCRIPTION
11/11/13	R. CIGOL	24GS04026100	GENERAL REVISIONS TO ADDRESS STATE REVIEW

THIS MAP HAS BEEN DRAWN USING COMPUTER AIDED DRAFTING/DESIGN (CAD/D) UNDER THE SUPERVISION OF ROBERT L. CIGOL, N.J.L.S. No. 24GS04026100.



BLOCK	LOT	QUALIFIER	BUILDING NUMBER	UNIT NUMBER	SQ. FT.	% INTEREST IN COMMON ELEMENT
27.01	10	C0001	1	1	720	22.29
		C0002		2	946	29.29
		C0003		3	1,564	48.42

WINGLE AND PATERNO COMMERCIAL CONDOMINIUMS



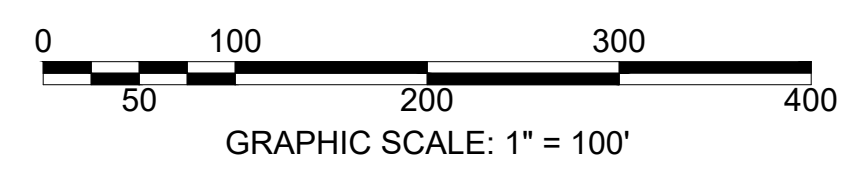

NEW JERSEY DEPARTMENT OF THE TREASURY
 DIVISION OF TAXATION
 PROPERTY ADMINISTRATION TAX MAP SECTION
 APPROVED AS A TAX MAP PURSUANT TO THE
 AUTHORITY OF N.J.S.A. 54:1-16 & N.J.S.A. 54:50-1
 FOR THE DIRECTOR, DIVISION OF TAXATION
 Sue Davison, CTA Supervising Field Rep

TAX MAP
BOROUGH OF BUTLER
 MORRIS COUNTY, NEW JERSEY
 SCALE: 1"=20' 02/22/2010
ROBERT L. CIGOL
 NEW JERSEY LICENSED LAND SURVEYOR
 LICENSE NO. 24GS04026100 CERTIFICATE OF AUTHORIZATION NO. 24GA27919000
 DMC ASSOCIATES, INC.
 211 MAIN STREET
 BUTLER, N.J. 07405

DATE: MAR 25 2014 SERIAL NO. 1034

REVISIONS			
DATE	L. S. NAME	LIC. NO.	DESCRIPTION
06/04/14	R. CIGOL	24GS04026100	ADD 15' WATER LINE EASEMENT (B. 15 L. 8)
11/18/15	R. CIGOL	24GS04026100	ANNUAL DEED REVIEW
12/13/16	R. CIGOL	24GS04026100	B. 7 L. 17.01 & 17.02 ADDED VIA SUBDIVISION
10/24/18	R. CIGOL	24GS04026100	ANNUAL DEED REVIEW
10/15/19	R. CIGOL	24GS04026100	ANNUAL DEED REVIEW
11/08/21	R. CIGOL	24GS04026100	ANNUAL DEED REVIEW

THIS MAP HAS BEEN DRAWN USING COMPUTER AIDED DRAFTING/DESIGN (CAD/D) UNDER THE SUPERVISION OF ROBERT L. CIGOL, N.J.L.S. No. 24GS04026100.



TAX MAP
BOROUGH OF BUTLER
 MORRIS COUNTY, NEW JERSEY
 SCALE: 1"=100' 03/12/2009
ROBERT L. CIGOL
 NEW JERSEY LICENSED LAND SURVEYOR
 LICENSE NO. 24GS04026100 CERTIFICATE OF AUTHORIZATION NO. 24GA27919000
 DMC ASSOCIATES, INC.
 211 MAIN STREET
 BUTLER, N.J. 07405

NEW JERSEY DEPARTMENT OF THE TREASURY
 DIVISION OF TAXATION
 PROPERTY ADMINISTRATION
 APPROVED AS A TAX MAP PURSUANT TO THE AUTHORITY OF
 N.J.S.A. 54-1-15 & 54-50-1
 FOR THE DIRECTOR, DIVISION OF TAXATION
 SUE DAVISON, C.T.A.
 SUPERVISING FIELD REP.
 DATE: MARCH 25, 2014 SERIAL NO. 1034

SHEET 7

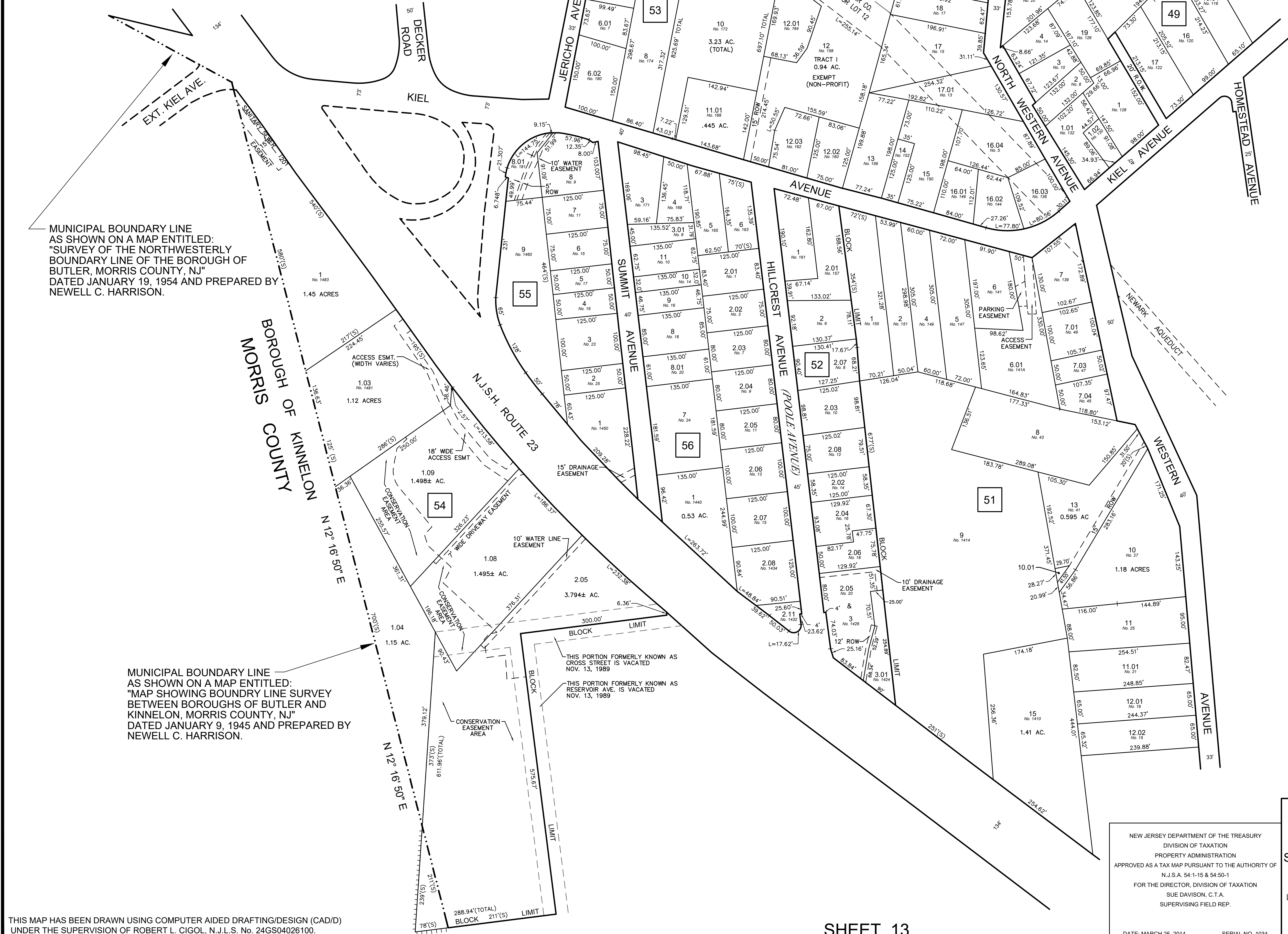
SHEET 11

SHEET 12

REVISIONS			
DATE	L. S. NAME	LIC. NO.	DESCRIPTION
11/18/14	R. CIGOL	24GS04026100	BLOCK 54 LOTS 1,08, 1,09 & 2,05 - EASEMENTS
11/18/15	R. CIGOL	24GS04026100	ANNUAL DEED REVIEW
12/13/16	R. CIGOL	24GS04026100	ANNUAL DEED REVIEW
11/15/17	R. CIGOL	24GS04026100	ANNUAL DEED REVIEW
10/24/18	R. CIGOL	24GS04026100	ANNUAL DEED REVIEW
10/16/19	R. CIGOL	24GS04026100	ANNUAL DEED REVIEW
11/08/21	R. CIGOL	24GS04026100	ANNUAL DEED REVIEW

SHEET 5

SHEET 6



MUNICIPAL BOUNDARY LINE AS SHOWN ON A MAP ENTITLED: "SURVEY OF THE NORTHWESTERLY BOUNDARY LINE OF THE BOROUGH OF BUTLER, MORRIS COUNTY, NJ" DATED JANUARY 19, 1954 AND PREPARED BY: NEWELL C. HARRISON.

MUNICIPAL BOUNDARY LINE AS SHOWN ON A MAP ENTITLED: "MAP SHOWING BOUNDARY LINE SURVEY BETWEEN BOROUGHS OF BUTLER AND KINNELON, MORRIS COUNTY, NJ" DATED JANUARY 9, 1945 AND PREPARED BY NEWELL C. HARRISON.

THIS MAP HAS BEEN DRAWN USING COMPUTER AIDED DRAFTING/DESIGN (CAD/D) UNDER THE SUPERVISION OF ROBERT L. CIGOL, N.J.L.S. No. 24GS04026100.

SHEET 13

SHEET 10

TAX MAP
BOROUGH OF BUTLER
 MORRIS COUNTY, NEW JERSEY
 SCALE: 1"=100' 03/12/2009
ROBERT L. CIGOL
 NEW JERSEY LICENSED LAND SURVEYOR
 LICENSE NO. 24GS04026100 CERTIFICATE OF AUTHORIZATION NO. 24GA27919000
 DMC ASSOCIATES, INC.
 211 MAIN STREET
 BUTLER, N.J. 07405

NEW JERSEY DEPARTMENT OF THE TREASURY
 DIVISION OF TAXATION
 PROPERTY ADMINISTRATION
 APPROVED AS A TAX MAP PURSUANT TO THE AUTHORITY OF
 N.J.S.A. 54-1-15 & 54-50-1
 FOR THE DIRECTOR, DIVISION OF TAXATION
 SUE DAVISON, C.T.A.
 SUPERVISING FIELD REP.
 DATE: MARCH 25, 2014 SERIAL NO. 1034



SHEET 9

SHEET 6

SHEET 11

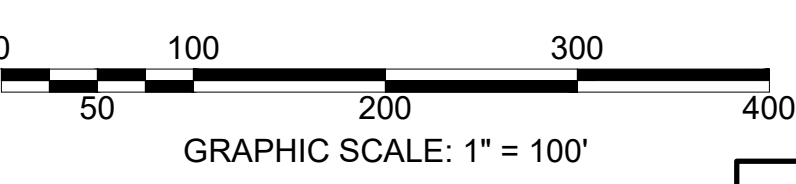
SHEET 13

SHEET 14

REVISIONS	
DATE	L. S. NAME
11/18/14	R. CIGOL
11/18/15	R. CIGOL
12/13/16	R. CIGOL
11/15/17	R. CIGOL
10/24/18	R. CIGOL
10/15/19	R. CIGOL
10/19/20	R. CIGOL
11/08/21	R. CIGOL

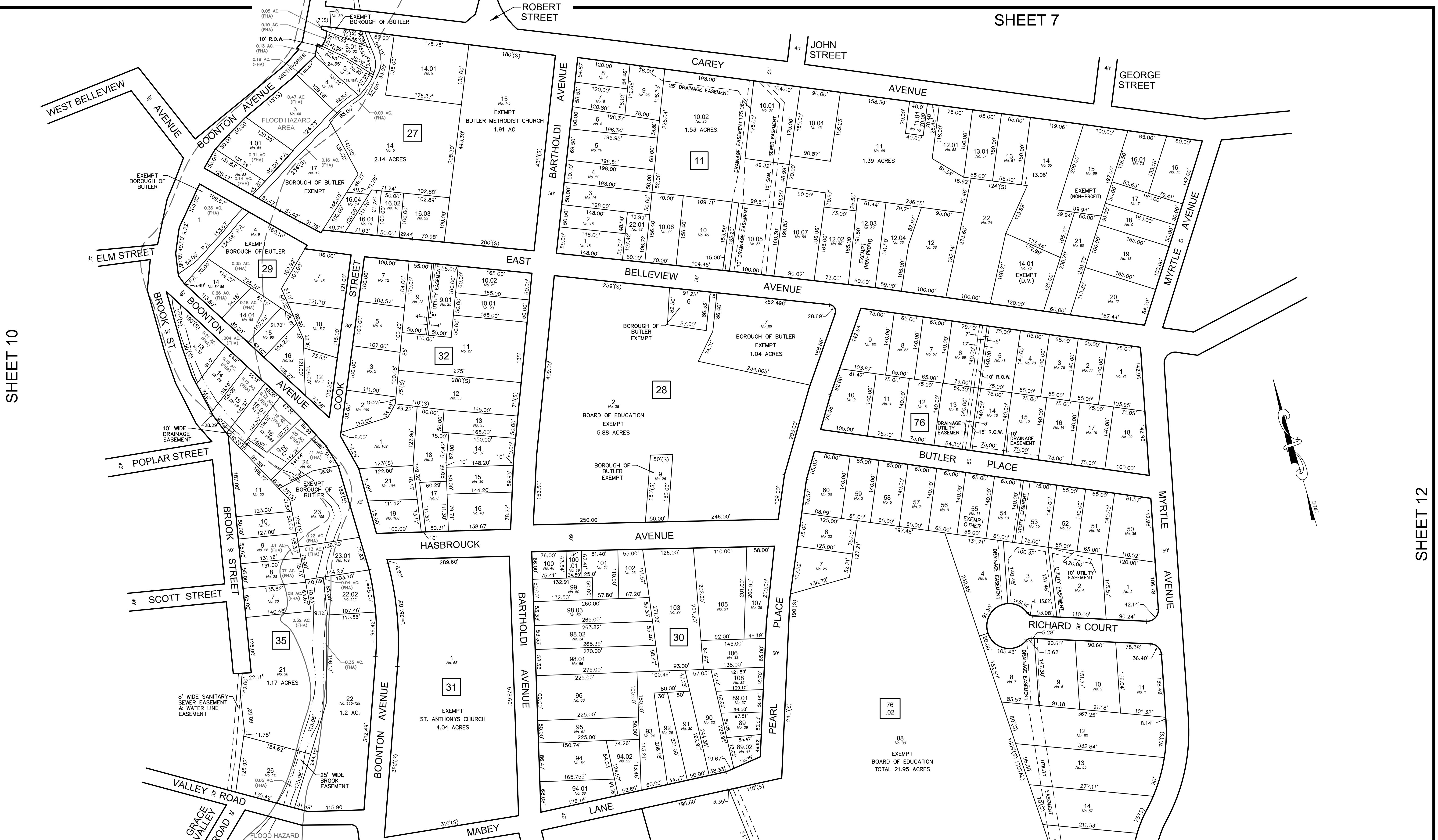
DESCRIPTION
 BLOCK 37 LOTS 33 & 34 - SUBDIVISION
 ANNUAL DEED REVIEW
 B. 37.01 L. 42.01 - REMOVED EXEMPT STATUS
 ANNUAL DEED REVIEW
 ANNUAL DEED REVIEW
 ANNUAL DEED REVIEW
 ANNUAL DEED REVIEW
 ANNUAL DEED REVIEW

THIS MAP HAS BEEN DRAWN USING COMPUTER AIDED DRAFTING/DESIGN (CAD/D) UNDER THE SUPERVISION OF ROBERT L. CIGOL, N.J.L.S. No. 24GS04026100.



NEW JERSEY DEPARTMENT OF THE TREASURY
 DIVISION OF TAXATION
 PROPERTY ADMINISTRATION
 APPROVED AS A TAX MAP PURSUANT TO THE AUTHORITY OF
 N.J.S.A. 54:1-15 & 54:50-1
 FOR THE DIRECTOR, DIVISION OF TAXATION
 SUE DAVISON, C.T.A.
 SUPERVISING FIELD REP.
 DATE: MARCH 25, 2014 SERIAL NO. 1034

TAX MAP
BOROUGH OF BUTLER
 MORRIS COUNTY, NEW JERSEY
 SCALE: 1"=100' 03/12/2009
ROBERT L. CIGOL
 NEW JERSEY LICENSED LAND SURVEYOR
 LICENSE NO. 24GS04026100 CERTIFICATE OF AUTHORIZATION NO. 24GA27919000
DMC ASSOCIATES, INC.
 211 MAIN STREET
 BUTLER, N.J. 07405



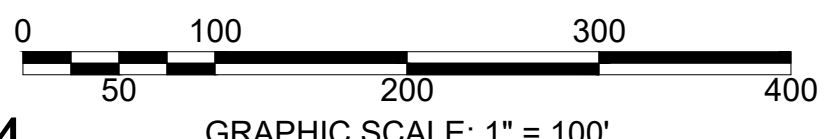
SHEET 10

SHEET 12

THIS MAP HAS BEEN DRAWN USING COMPUTER AIDED DRAFTING/DESIGN (CAD/D) UNDER THE SUPERVISION OF ROBERT L. CIGOL, N.J.L.S. No. 24GS04026100.

REVISIONS			
DATE	L. S. NAME	LIC. NO.	DESCRIPTION
12/13/16	R. CIGOL	24GS04026100	ANNUAL DEED REVIEW
10/24/18	R. CIGOL	24GS04026100	ANNUAL DEED REVIEW
10/15/19	R. CIGOL	24GS04026100	ANNUAL DEED REVIEW
07/17/20	R. CIGOL	24GS04026100	UTILITY/DRAINAGE EASEMENT REVISIONS
10/19/20	R. CIGOL	24GS04026100	ANNUAL DEED REVIEW
11/08/21	R. CIGOL	24GS04026100	ANNUAL DEED REVIEW

SHEET 14



MATCH LINE

SHEET 15

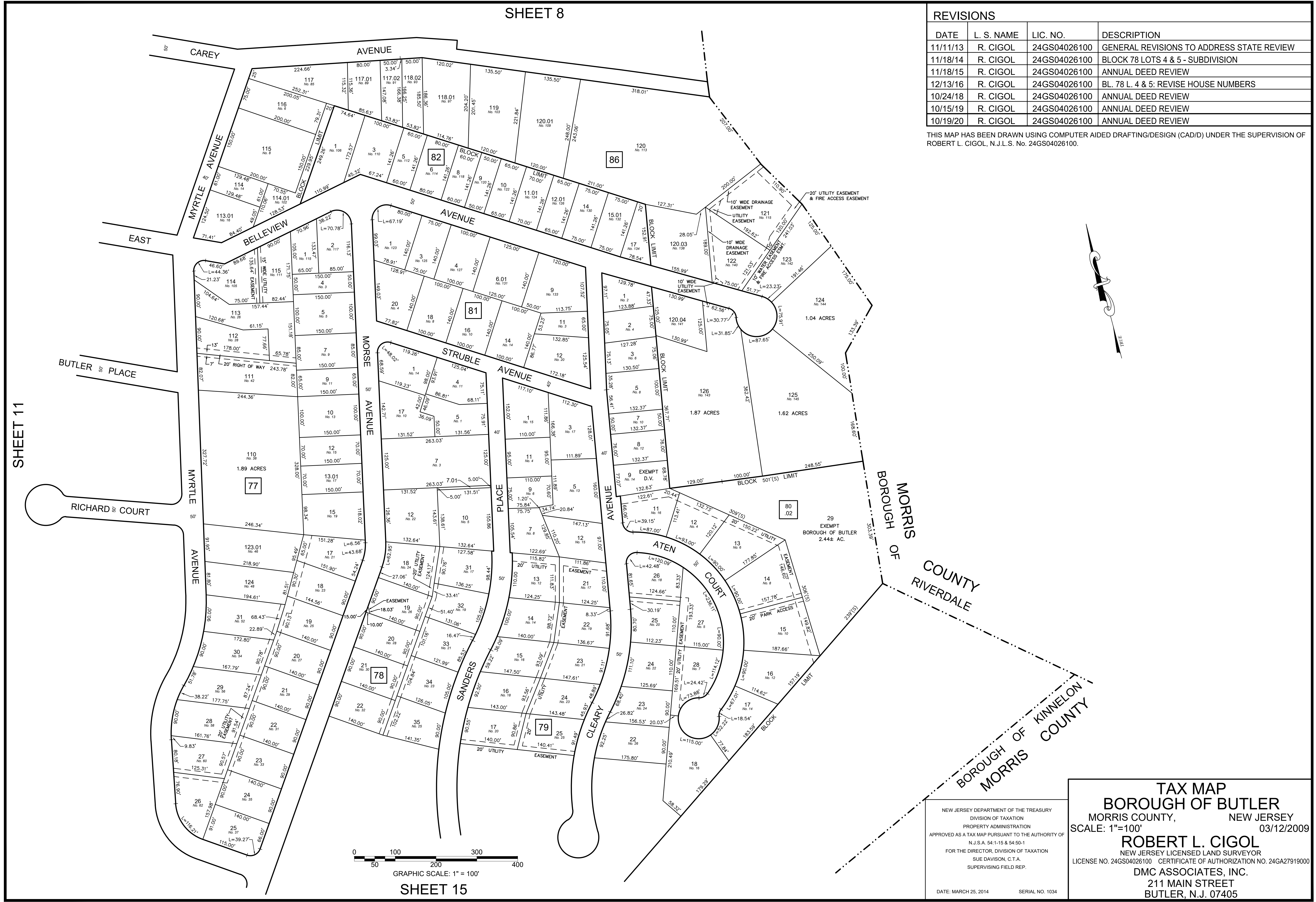

NEW JERSEY DEPARTMENT OF THE TREASURY
DIVISION OF TAXATION
PROPERTY ADMINISTRATION
APPROVED AS A TAX MAP PURSUANT TO THE AUTHORITY OF
N.J.S.A. 54:1-15 & 54:50-1
FOR THE DIRECTOR, DIVISION OF TAXATION
SUE DAVISON, C.T.A.
SUPERVISING FIELD REP.
DATE: MARCH 25, 2014 SERIAL NO. 1034

TAX MAP
BOROUGH OF BUTLER
MORRIS COUNTY, NEW JERSEY
SCALE: 1"=100'
03/12/2009
ROBERT L. CIGOL
NEW JERSEY LICENSED LAND SURVEYOR
LICENSE NO. 24GS04026100 CERTIFICATE OF AUTHORIZATION NO. 24GA27919000
DMC ASSOCIATES, INC.
211 MAIN STREET
BUTLER, N.J. 07405

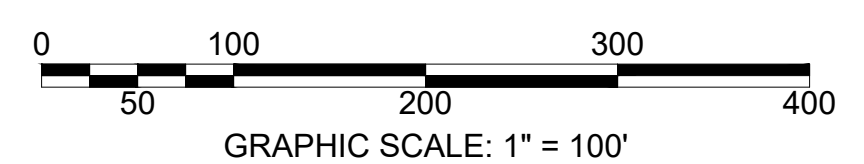
SHEET 8

REVISIONS			
DATE	L. S. NAME	LIC. NO.	DESCRIPTION
11/11/13	R. CIGOL	24GS04026100	GENERAL REVISIONS TO ADDRESS STATE REVIEW
11/18/14	R. CIGOL	24GS04026100	BLOCK 78 LOTS 4 & 5 - SUBDIVISION
11/18/15	R. CIGOL	24GS04026100	ANNUAL DEED REVIEW
12/13/16	R. CIGOL	24GS04026100	BL. 78 L. 4 & 5: REVISE HOUSE NUMBERS
10/24/18	R. CIGOL	24GS04026100	ANNUAL DEED REVIEW
10/15/19	R. CIGOL	24GS04026100	ANNUAL DEED REVIEW
10/19/20	R. CIGOL	24GS04026100	ANNUAL DEED REVIEW

THIS MAP HAS BEEN DRAWN USING COMPUTER AIDED DRAFTING/DESIGN (CAD/D) UNDER THE SUPERVISION OF ROBERT L. CIGOL, N.J.L.S. No. 24GS04026100.



SHEET 11



GRAPHIC SCALE: 1" = 100'

SHEET 15

NEW JERSEY DEPARTMENT OF THE TREASURY
 DIVISION OF TAXATION
 PROPERTY ADMINISTRATION
 APPROVED AS A TAX MAP PURSUANT TO THE AUTHORITY OF
 N.J.S.A. 54:1-15 & 54:50-1
 FOR THE DIRECTOR, DIVISION OF TAXATION
 SUE DAVISON, C.T.A.
 SUPERVISING FIELD REP.

DATE: MARCH 25, 2014 SERIAL NO. 1034

TAX MAP
BOROUGH OF BUTLER
 MORRIS COUNTY, NEW JERSEY
 SCALE: 1"=100' 03/12/2009
ROBERT L. CIGOL
 NEW JERSEY LICENSED LAND SURVEYOR
 LICENSE NO. 24GS04026100 CERTIFICATE OF AUTHORIZATION NO. 24GA27919000
DMC ASSOCIATES, INC.
 211 MAIN STREET
 BUTLER, N.J. 07405

SHEET 9

REVISIONS			
DATE	L. S. NAME	LIC. NO.	DESCRIPTION
01/30/14	R. CIGOL	24GS04026100	B 92 L 3 - SUBDIVISION GRANTED 03/21/13
11/18/15	R. CIGOL	24GS04026100	ANNUAL DEED REVIEW & B 67 L1 - EASEMENT AREA
11/15/17	R. CIGOL	24GS04026100	ANNUAL DEED REVIEW
10/15/19	R. CIGOL	24GS04026100	ANNUAL DEED REVIEW
11/08/21	R. CIGOL	24GS04026100	ANNUAL DEED REVIEW

THIS MAP HAS BEEN DRAWN USING COMPUTER AIDED DRAFTING/DESIGN (CAD/D) UNDER THE SUPERVISION OF ROBERT L. CIGOL, N.J.L.S. No. 24GS04026100.

THIS PORTION FORMERLY KNOWN AS CROSS STREET IS VACATED NOV. 13, 1989

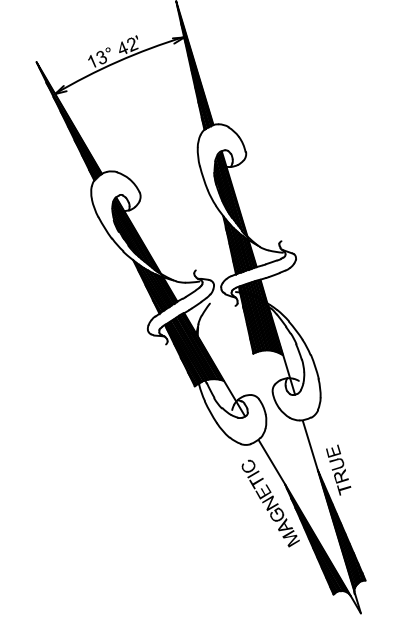
THIS PORTION FORMERLY KNOWN AS RESERVOIR AVE. IS VACATED NOV. 13, 1989

THIS PORTION OF SUMMIT AVE IS VACATED BY ORDINANCE NO. 15-1978.

BOROUGH OF MORRIS COUNTY
KINNELON

SHEET 10

SHEET 14



MUNICIPAL BOUNDARY LINE AS SHOWN ON A MAP ENTITLED: "MAP SHOWING BOUNDARY LINE SURVEY BETWEEN BOROUGH OF BUTLER AND KINNELON, MORRIS COUNTY, NJ" DATED JANUARY 9, 1945 AND PREPARED BY NEWELL C. HARRISON.



SHEET 16

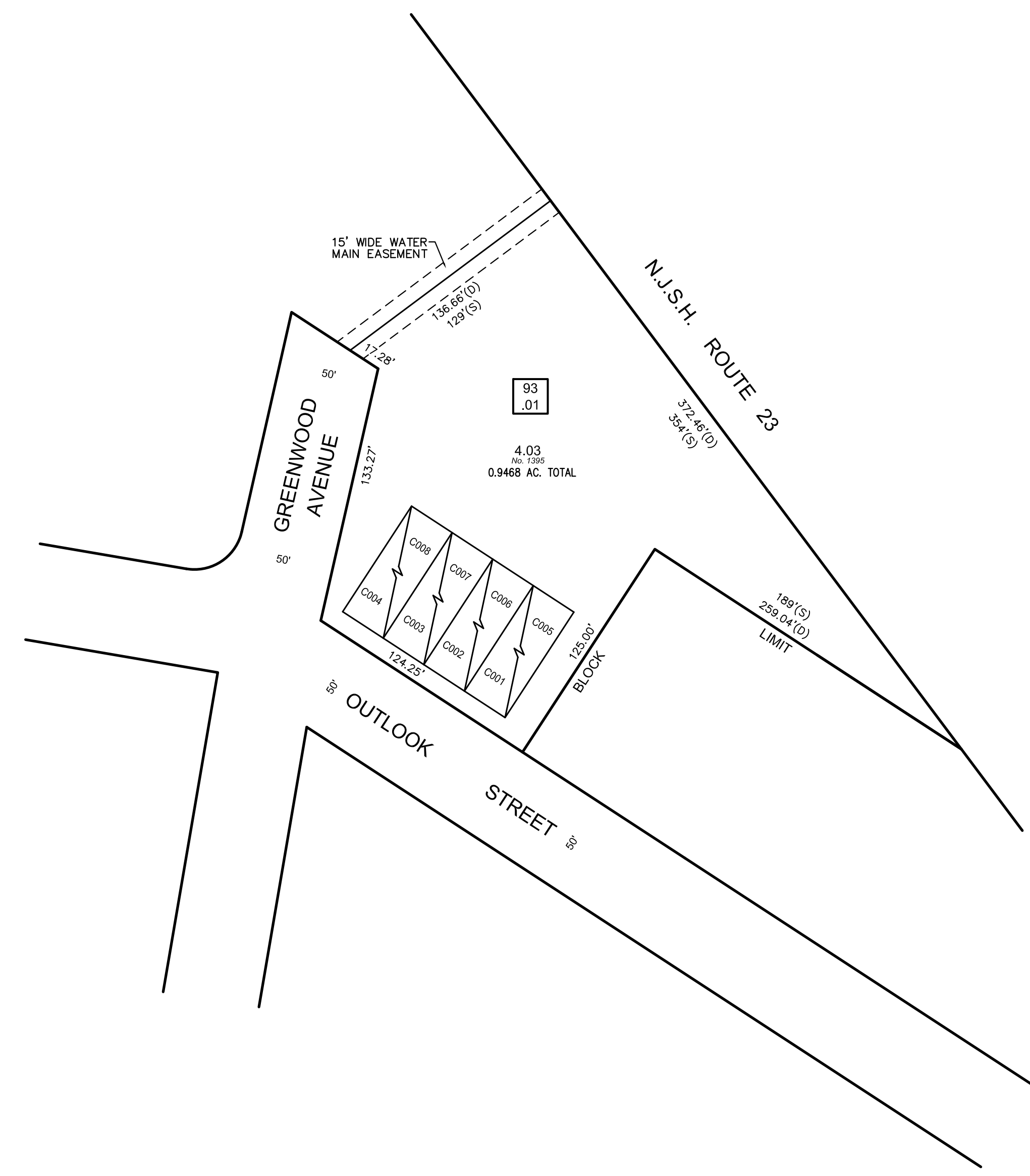

NEW JERSEY DEPARTMENT OF THE TREASURY
DIVISION OF TAXATION
PROPERTY ADMINISTRATION
APPROVED AS A TAX MAP PURSUANT TO THE AUTHORITY OF N.J.S.A. 54:1-15 & 54:50-1
FOR THE DIRECTOR, DIVISION OF TAXATION
SUE DAVISON, C.T.A.
SUPERVISING FIELD REP.

DATE: MARCH 25, 2014 SERIAL NO. 1034

TAX MAP
BOROUGH OF BUTLER
MORRIS COUNTY, NEW JERSEY
SCALE: 1"=100' 03/12/2009
ROBERT L. CIGOL
NEW JERSEY LICENSED LAND SURVEYOR
LICENSE NO. 24GS04026100 CERTIFICATE OF AUTHORIZATION NO. 24GA27919000
DMC ASSOCIATES, INC.
211 MAIN STREET
BUTLER, N.J. 07405

REVISIONS			
DATE	L. S. NAME	LIC. NO.	DESCRIPTION
11/11/13	R. CIGOL	24GS04026100	GENERAL REVISIONS TO ADDRESS STATE REVIEW

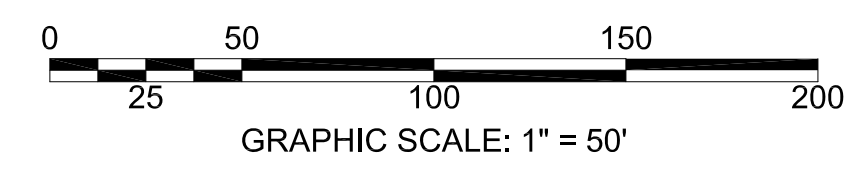
THIS MAP HAS BEEN DRAWN USING COMPUTER AIDED DRAFTING/DESIGN (CAD/D) UNDER THE SUPERVISION OF ROBERT L. CIGOL, N.J.L.S. No. 24GS04026100.



BUTLER OFFICE CONDOMINIUM

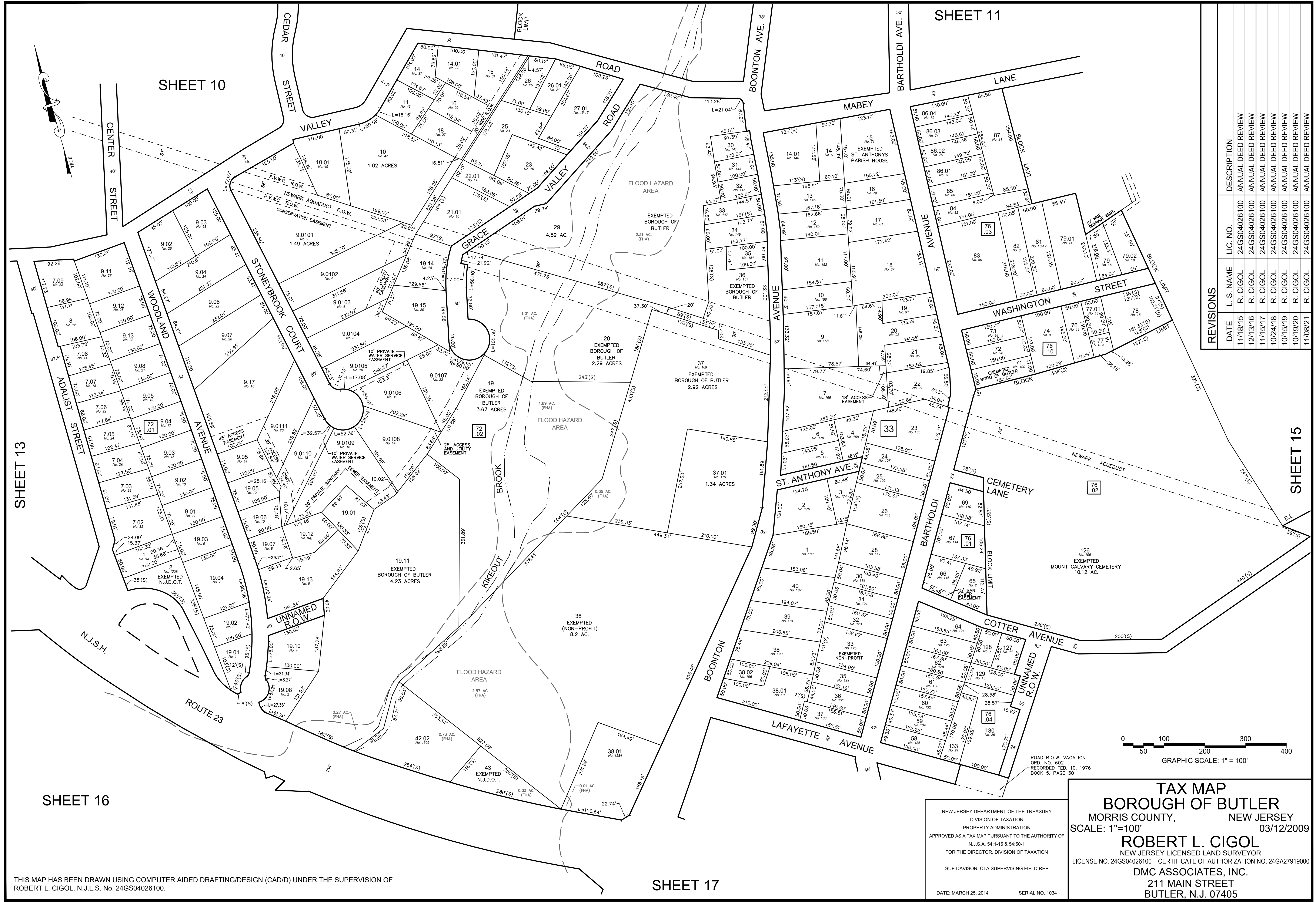
MASTER DEED RECORDED:
DECEMBER 12, 1984 IN DEED BOOK 2764 PAGE 907

BLOCK NUMBER	LOT NUMBER	QUALIFIER	SQUARE FEET	% INTEREST IN COMMON ELEMENT
93.01	4.03	C0001	1,625+/-	12.50%
	4.03	C0002	1,625+/-	12.50%
	4.03	C0003	1,625+/-	12.50%
	4.03	C0004	1,625+/-	12.50%
	4.03	C0005	1,625+/-	12.50%
	4.03	C0006	1,625+/-	12.50%
	4.03	C0007	1,625+/-	12.50%
	4.03	C0008	1,625+/-	12.50%



NEW JERSEY DEPARTMENT OF THE TREASURY
DIVISION OF TAXATION
PROPERTY ADMINISTRATION TAX MAP SECTION
APPROVED AS A TAX MAP PURSUANT TO THE
AUTHORITY OF N.J.S.A. 54:1-16 & N.J.S.A. 54:50-1
FOR THE DIRECTOR, DIVISION OF TAXATION
Sue Davison CTA Supervising Field Rep
Sue Davison, CTA Supervising Field Rep
DATE: **MAR 25 2014** SERIAL NO. **1034**

TAX MAP
BOROUGH OF BUTLER
MORRIS COUNTY, NEW JERSEY
SCALE: 1"=50' 01/09/2012
ROBERT L. CIGOL
NEW JERSEY LICENSED LAND SURVEYOR
LICENSE NO. 24GS04026100 CERTIFICATE OF AUTHORIZATION NO. 24GA27919000
DMC ASSOCIATES, INC.
211 MAIN STREET
BUTLER, N.J. 07405



SHEET 10

SHEET 11

SHEET 13

SHEET 15

SHEET 16

SHEET 17

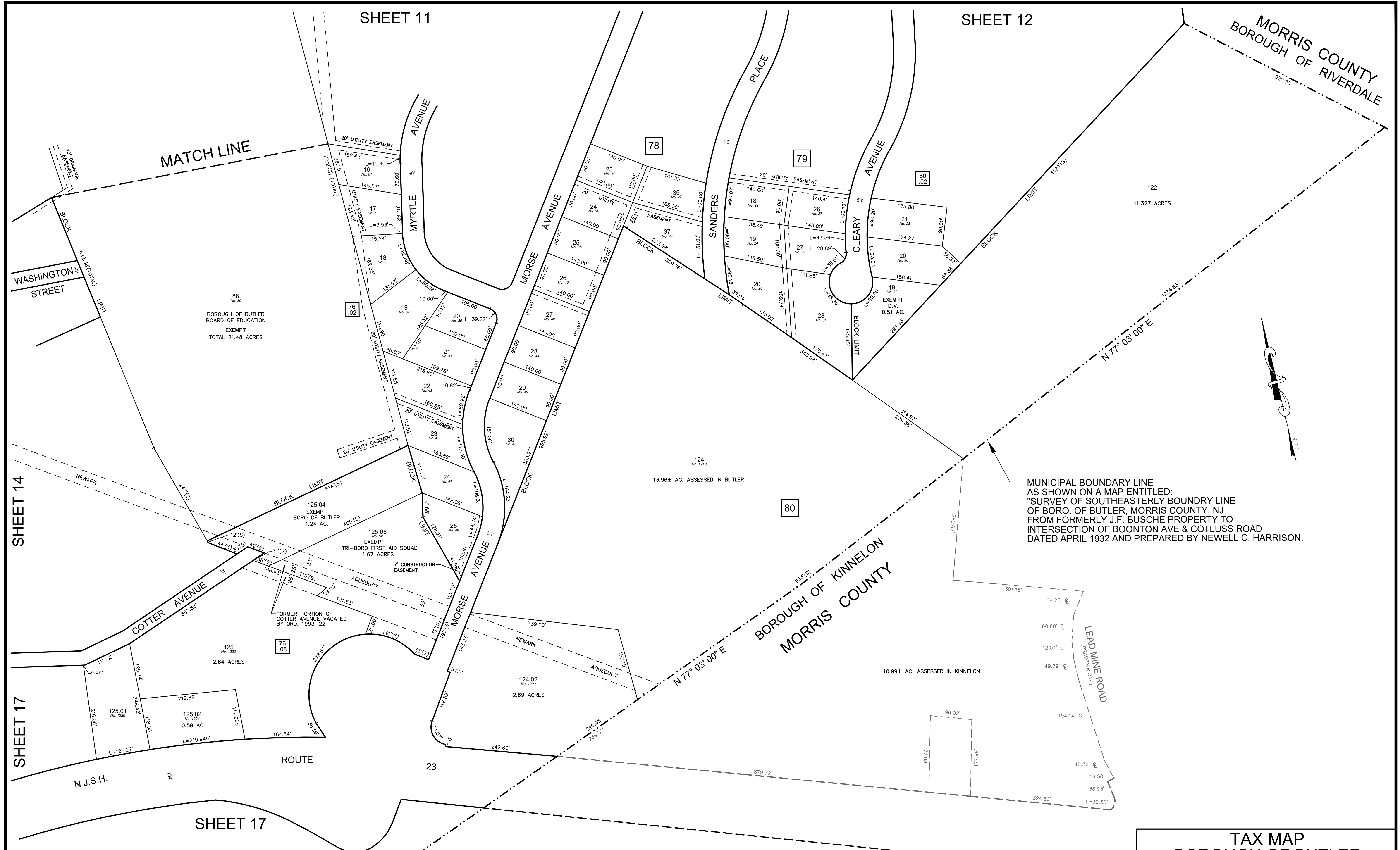
THIS MAP HAS BEEN DRAWN USING COMPUTER AIDED DRAFTING/DESIGN (CAD/D) UNDER THE SUPERVISION OF ROBERT L. CIGOL, N.J.L.S. No. 24GS04026100.

REVISIONS		DATE	L.S. NAME	L.I.C. NO.	DESCRIPTION
		11/18/15	R. CIGOL	24GS04026100	ANNUAL DEED REVIEW
		12/13/16	R. CIGOL	24GS04026100	ANNUAL DEED REVIEW
		11/15/17	R. CIGOL	24GS04026100	ANNUAL DEED REVIEW
		10/24/18	R. CIGOL	24GS04026100	ANNUAL DEED REVIEW
		10/15/19	R. CIGOL	24GS04026100	ANNUAL DEED REVIEW
		10/19/20	R. CIGOL	24GS04026100	ANNUAL DEED REVIEW
		11/08/21	R. CIGOL	24GS04026100	ANNUAL DEED REVIEW



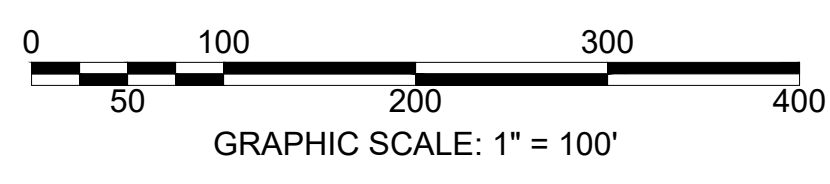
NEW JERSEY DEPARTMENT OF THE TREASURY
 DIVISION OF TAXATION
 PROPERTY ADMINISTRATION
 APPROVED AS A TAX MAP PURSUANT TO THE AUTHORITY OF
 N.J.S.A. 54:1-15 & 54:50-1
 FOR THE DIRECTOR, DIVISION OF TAXATION
 SUE DAVISON, CTA SUPERVISING FIELD REP
 DATE: MARCH 25, 2014 SERIAL NO. 1034

TAX MAP
BOROUGH OF BUTLER
 MORRIS COUNTY, NEW JERSEY
 SCALE: 1"=100' 03/12/2009
ROBERT L. CIGOL
 NEW JERSEY LICENSED LAND SURVEYOR
 LICENSE NO. 24GS04026100 CERTIFICATE OF AUTHORIZATION NO. 24GA27919000
DMC ASSOCIATES, INC.
 211 MAIN STREET
 BUTLER, N.J. 07405



MUNICIPAL BOUNDARY LINE AS SHOWN ON A MAP ENTITLED: "SURVEY OF SOUTHEASTERLY BOUNDARY LINE OF BORO. OF BUTLER, MORRIS COUNTY, NJ FROM FORMERLY J.F. BUSCHE PROPERTY TO INTERSECTION OF BOONTON AVE & COTLUSS ROAD DATED APRIL 1932 AND PREPARED BY NEWELL C. HARRISON."

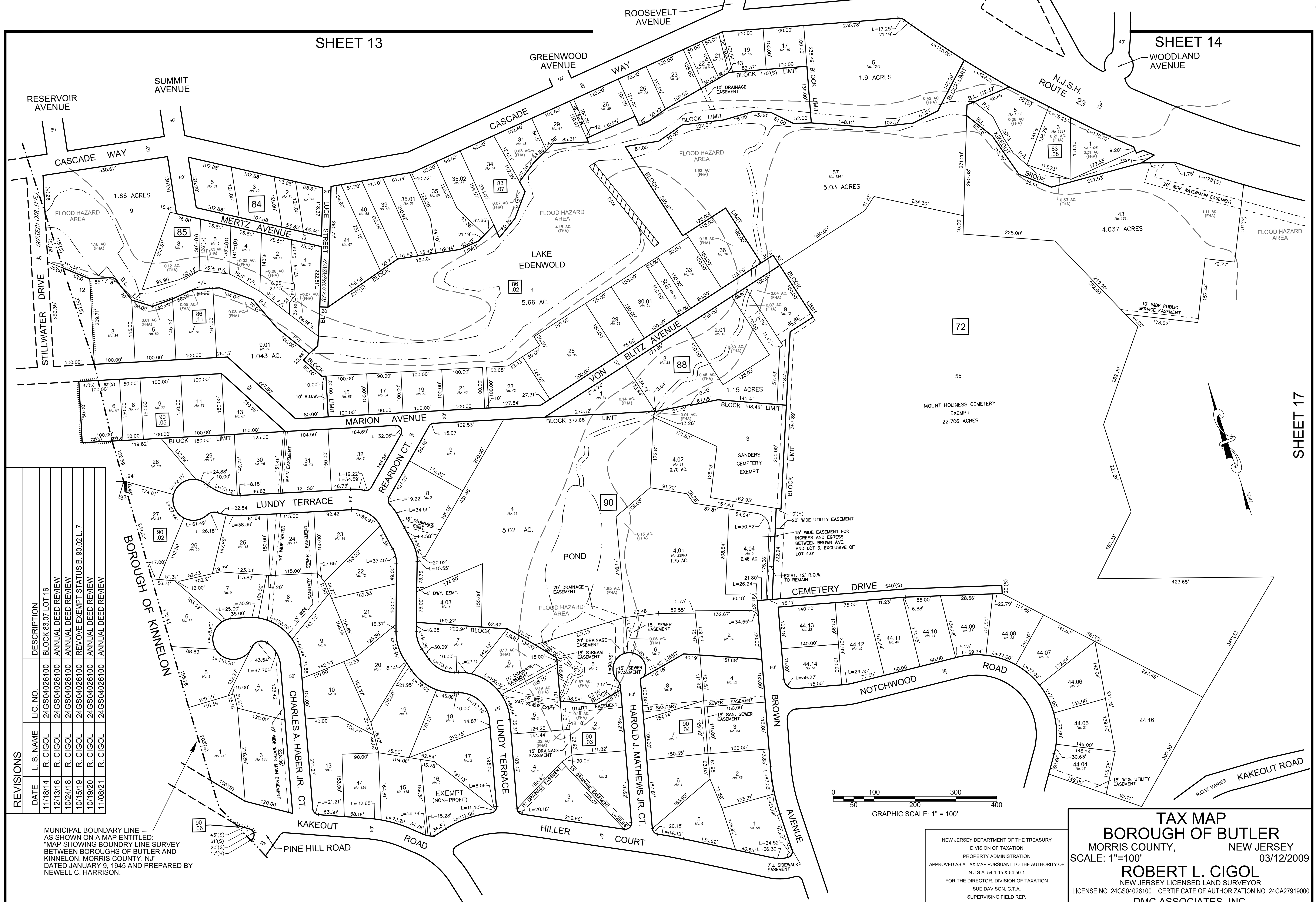
REVISIONS			
DATE	L. S. NAME	LIC. NO.	DESCRIPTION
11/11/13	R. CIGOL	24GS04026100	GENERAL REVISIONS TO ADDRESS STATE REVIEW
07/17/20	R. CIGOL	24GS04026100	UTILITY/DRAINAGE EASEMENT REVISIONS
11/08/21	R. CIGOL	24GS04026100	ANNUAL DEED REVIEW



THIS MAP HAS BEEN DRAWN USING COMPUTER AIDED DRAFTING/DESIGN (CAD/D) UNDER THE SUPERVISION OF ROBERT L. CIGOL, N.J.L.S. No. 24GS04026100.

NEW JERSEY DEPARTMENT OF THE TREASURY
 DIVISION OF TAXATION
 PROPERTY ADMINISTRATION TAX MAP SECTION
 APPROVED AS A TAX MAP PURSUANT TO THE
 AUTHORITY OF N.J.S.A. 54:1-15 & N.J.S.A. 54:50-1
 FOR THE DIRECTOR, DIVISION OF TAXATION
Sue Davison CTA Supervising Field Rep
Sue Davison, CTA Supervising Field Rep
 DATE: **MAR 25 2014** SERIAL NO. **1034**

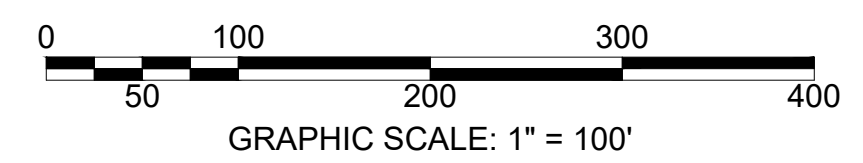
TAX MAP
BOROUGH OF BUTLER
 MORRIS COUNTY, NEW JERSEY
 SCALE: 1"=100' 03/12/2009
ROBERT L. CIGOL
 NEW JERSEY LICENSED LAND SURVEYOR
 LICENSE NO. 24GS04026100 CERTIFICATE OF AUTHORIZATION NO. 24GA27919000
DMC ASSOCIATES, INC.
 211 MAIN STREET
 BUTLER, N.J. 07405



REVISIONS	
DATE	DESCRIPTION
11/18/14	BLOCK 83.07 LOT 16
12/13/16	ANNUAL DEED REVIEW
10/24/18	ANNUAL DEED REVIEW
10/15/19	REMOVE EXEMPT STATUS B. 90.02 L. 7
10/19/20	ANNUAL DEED REVIEW
11/08/21	ANNUAL DEED REVIEW

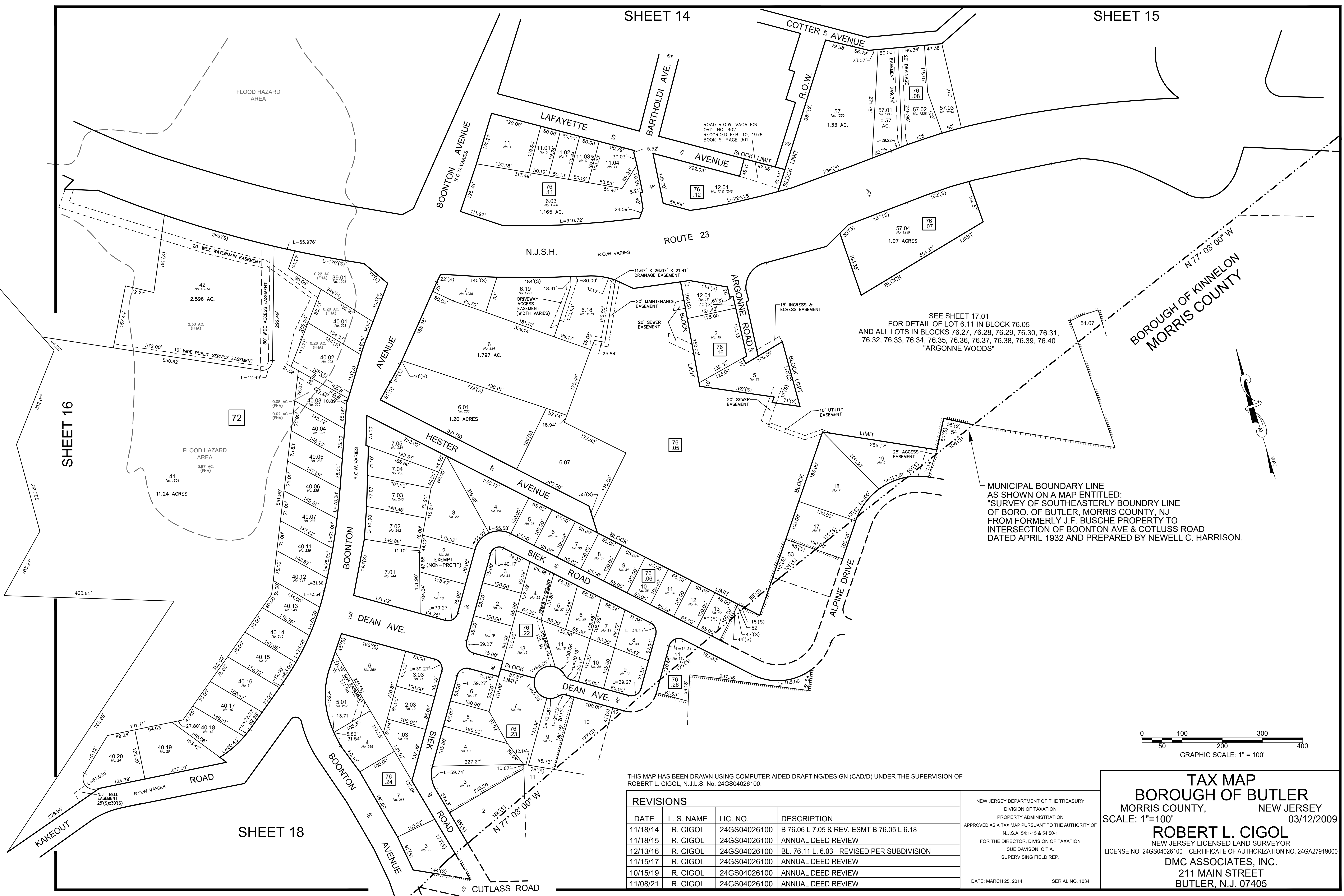
MUNICIPAL BOUNDARY LINE AS SHOWN ON A MAP ENTITLED: "MAP SHOWING BOUNDARY LINE SURVEY BETWEEN BOROUGHS OF BUTLER AND KINNELON, MORRIS COUNTY, NJ" DATED JANUARY 9, 1945 AND PREPARED BY NEWELL C. HARRISON.

THIS MAP HAS BEEN DRAWN USING COMPUTER AIDED DRAFTING/DESIGN (CAD/D) UNDER THE SUPERVISION OF ROBERT L. CIGOL, N.J.L.S. No. 24GS04026100.



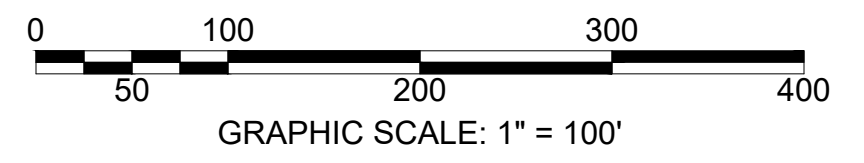
NEW JERSEY DEPARTMENT OF THE TREASURY
 DIVISION OF TAXATION
 PROPERTY ADMINISTRATION
 APPROVED AS A TAX MAP PURSUANT TO THE AUTHORITY OF
 N.J.S.A. 54-1-15 & 54-50-1
 FOR THE DIRECTOR, DIVISION OF TAXATION
 SUE DAVIDSON, C.T.A.
 SUPERVISING FIELD REP.
 DATE: MARCH 25, 2014 SERIAL NO. 1034

TAX MAP
BOROUGH OF BUTLER
 MORRIS COUNTY, NEW JERSEY
 SCALE: 1"=100' 03/12/2009
ROBERT L. CIGOL
 NEW JERSEY LICENSED LAND SURVEYOR
 LICENSE NO. 24GS04026100 CERTIFICATE OF AUTHORIZATION NO. 24GA27919000
DMC ASSOCIATES, INC.
 211 MAIN STREET
 BUTLER, N.J. 07405



SEE SHEET 17.01
FOR DETAIL OF LOT 6.11 IN BLOCK 76.05
AND ALL LOTS IN BLOCKS 76.27, 76.28, 76.29, 76.30, 76.31,
76.32, 76.33, 76.34, 76.35, 76.36, 76.37, 76.38, 76.39, 76.40
"ARGONNE WOODS"

MUNICIPAL BOUNDARY LINE
AS SHOWN ON A MAP ENTITLED:
"SURVEY OF SOUTHEASTERLY BOUNDARY LINE
OF BORO. OF BUTLER, MORRIS COUNTY, NJ
FROM FORMERLY J.F. BUSCHE PROPERTY TO
INTERSECTION OF BOONTON AVE & COTLUSS ROAD
DATED APRIL 1932 AND PREPARED BY NEWELL C. HARRISON.



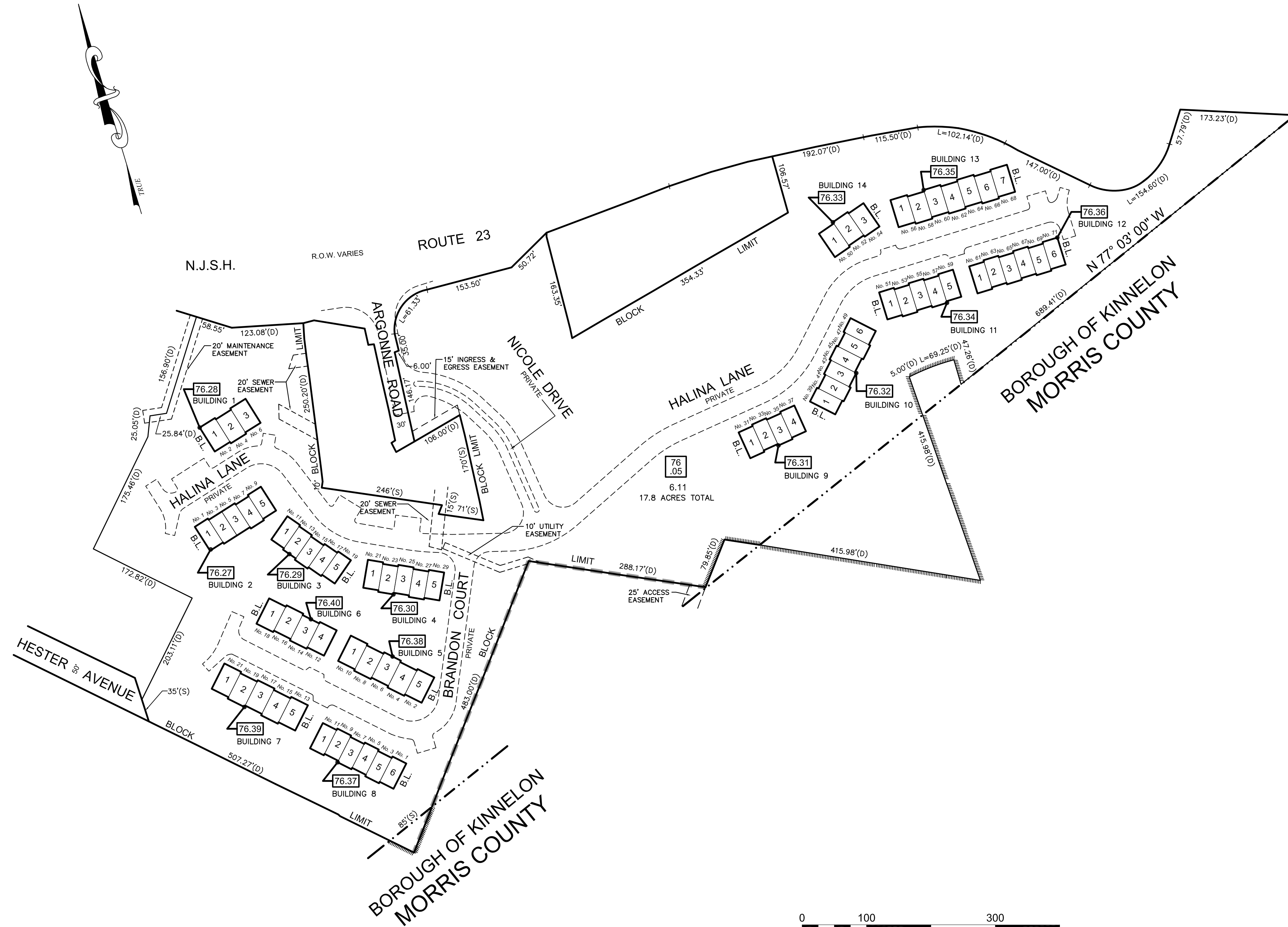
THIS MAP HAS BEEN DRAWN USING COMPUTER AIDED DRAFTING/DESIGN (CAD/D) UNDER THE SUPERVISION OF
ROBERT L. CIGOL, N.J.L.S. No. 24GS04026100.

REVISIONS			
DATE	L. S. NAME	LIC. NO.	DESCRIPTION
11/18/14	R. CIGOL	24GS04026100	B 76.06 L 7.05 & REV. ESMT B 76.05 L 6.18
11/18/15	R. CIGOL	24GS04026100	ANNUAL DEED REVIEW
12/13/16	R. CIGOL	24GS04026100	BL. 76.11 L. 6.03 - REVISED PER SUBDIVISION
11/15/17	R. CIGOL	24GS04026100	ANNUAL DEED REVIEW
10/15/19	R. CIGOL	24GS04026100	ANNUAL DEED REVIEW
11/08/21	R. CIGOL	24GS04026100	ANNUAL DEED REVIEW

NEW JERSEY DEPARTMENT OF THE TREASURY
DIVISION OF TAXATION
PROPERTY ADMINISTRATION
APPROVED AS A TAX MAP PURSUANT TO THE AUTHORITY OF
N.J.S.A. 54:1-15 & 54:50-1
FOR THE DIRECTOR, DIVISION OF TAXATION
SUE DAVISON, C.T.A.
SUPERVISING FIELD REP.
DATE: MARCH 25, 2014 SERIAL NO. 1034

TAX MAP
BOROUGH OF BUTLER
MORRIS COUNTY, NEW JERSEY
SCALE: 1"=100' 03/12/2009
ROBERT L. CIGOL
NEW JERSEY LICENSED LAND SURVEYOR
LICENSE NO. 24GS04026100 CERTIFICATE OF AUTHORIZATION NO. 24GA27919000
DMC ASSOCIATES, INC.
211 MAIN STREET
BUTLER, N.J. 07405

ARGONNE WOODS



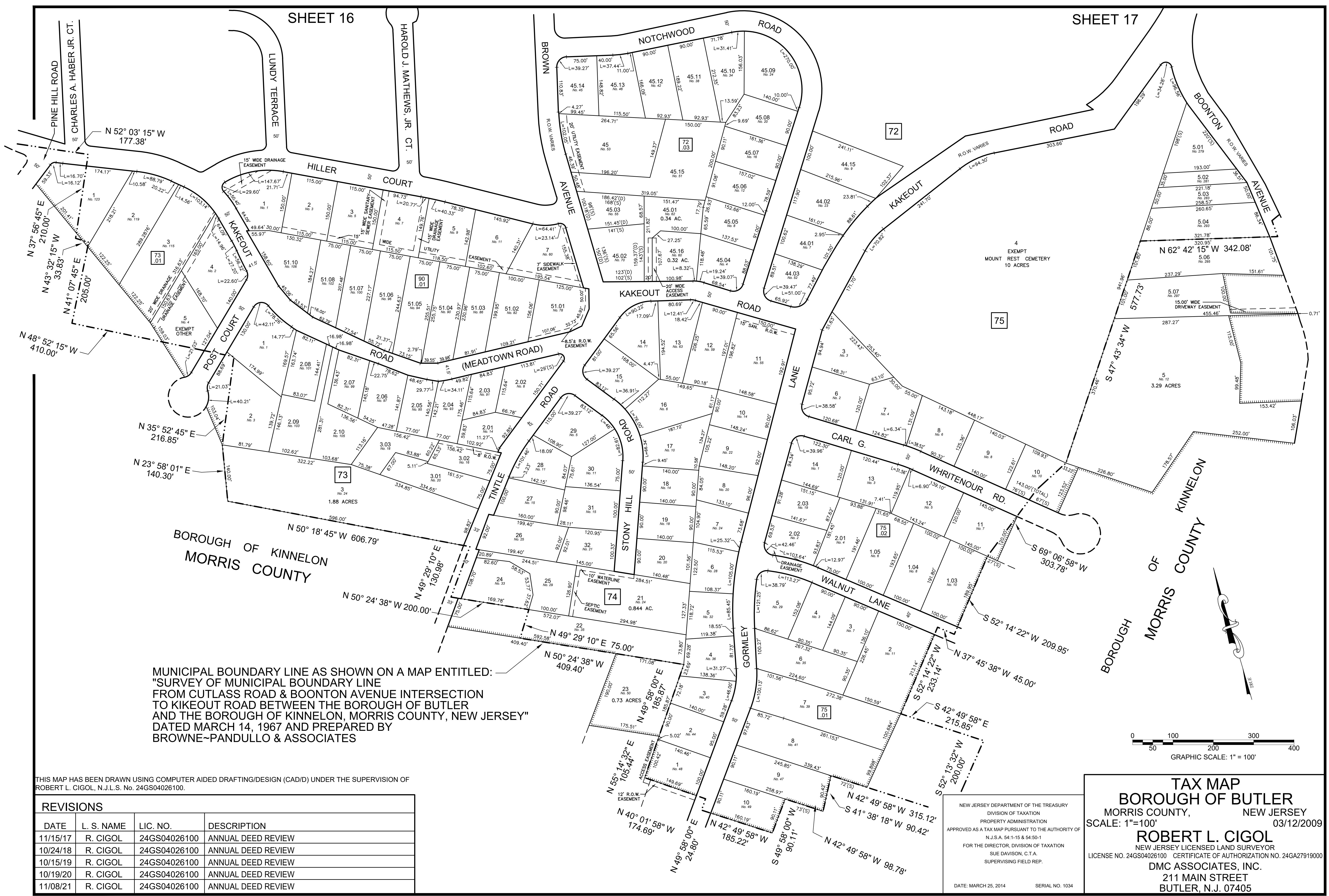
BLOCK NUMBER	LOT NUMBER	BUILDING NUMBER	UNIT NUMBER	SQUARE FEET	% INTEREST IN COMMON ELEMENT
76.27	1	2	68	2,205	1.4493
76.27	2	2	67	2,205	1.4493
76.27	3	2	66	2,205	1.4493
76.27	4	2	65	2,205	1.4493
76.27	5	2	64	2,205	1.4493
76.28	1	1	71	2,141	1.4493
76.28	2	1	70	2,141	1.4493
76.28	3	1	69	2,141	1.4493
76.29	1	3	63	2,205	1.4493
76.29	2	3	62	2,205	1.4493
76.29	3	3	61	2,205	1.4493
76.29	4	3	60	2,205	1.4493
76.29	5	3	59	2,205	1.4493
76.30	1	4	58	2,205	1.4493
76.30	2	4	57	2,205	1.4493
76.30	3	4	56	2,205	1.4493
76.30	4	4	55	2,205	1.4493
76.30	5	4	54	2,205	1.4493
76.31	1	9	33	2,205	1.4493
76.31	2	9	32	2,205	1.4493
76.31	3	9	31	2,205	1.4493
76.31	4	9	30	2,205	1.4493
76.32	1	10	29	2,205	1.4493
76.32	2	10	28	2,205	1.4493
76.32	3	10	27	2,205	1.4493
76.32	4	10	26	2,205	1.4493
76.32	5	10	25	2,205	1.4493
76.32	6	10	24	2,205	1.4493
76.33	1	14	3	2,205	1.4493
76.33	2	14	4	2,205	1.4493
76.33	3	14	5	2,205	1.4493
76.34	1	11	23	2,205	1.4493
76.34	2	11	22	2,205	1.4493
76.34	3	11	21	2,205	1.4493
76.34	4	11	20	2,205	1.4493
76.34	5	11	19	2,205	1.4493
76.35	1	13	6	2,205	1.4493
76.35	2	13	7	2,205	1.4493
76.35	3	13	8	2,205	1.4493
76.35	4	13	9	2,205	1.4493
76.35	5	13	10	2,205	1.4493
76.35	6	13	11	2,205	1.4493
76.35	7	13	12	2,205	1.4493
76.36	1	12	18	2,205	1.4493
76.36	2	12	17	2,205	1.4493
76.36	3	12	16	2,205	1.4493
76.36	4	12	15	2,205	1.4493
76.36	5	12	14	2,205	1.4493
76.36	6	12	13	2,205	1.4493
76.37	1	8	39	2,205	1.4493
76.37	2	8	38	2,205	1.4493
76.37	3	8	37	2,205	1.4493
76.37	4	8	36	2,205	1.4493
76.37	5	8	35	2,205	1.4493
76.37	6	8	34	2,205	1.4493
76.38	1	5	49	2,205	1.4493
76.38	2	5	50	2,205	1.4493
76.38	3	5	51	2,205	1.4493
76.38	4	5	52	2,205	1.4493
76.38	5	5	53	2,205	1.4493
76.39	1	7	44	2,205	1.4493
76.39	2	7	43	2,205	1.4493
76.39	3	7	42	2,205	1.4493
76.39	4	7	41	2,205	1.4493
76.39	5	7	40	2,205	1.4493
76.40	1	6	45	2,205	1.4493
76.40	2	6	46	2,205	1.4493
76.40	3	6	47	2,205	1.4493
76.40	4	6	48	2,205	1.4493

THIS MAP HAS BEEN DRAWN USING COMPUTER AIDED DRAFTING/DESIGN (CAD/D) UNDER THE SUPERVISION OF ROBERT L. CIGOL, N.J.L.S. No. 24GS04026100.

REVISIONS			
DATE	L. S. NAME	LIC. NO.	DESCRIPTION
11/11/13	R. CIGOL	24GS04026100	GENERAL REVISIONS TO ADDRESS STATE REVIEW
11/18/14	R. CIGOL	24GS04026100	BLOCK 76.05 LOT 6.11 - UTILITY EASEMENT

NEW JERSEY DEPARTMENT OF THE TREASURY
 DIVISION OF TAXATION
 PROPERTY ADMINISTRATION
 APPROVED AS A TAX MAP PURSUANT TO THE AUTHORITY OF
 N.J.S.A. 54:1-15 & 54:50-1
 FOR THE DIRECTOR, DIVISION OF TAXATION
 SUE DAVISON, C.T.A.
 SUPERVISING FIELD REP.
 DATE: MARCH 25, 2014 SERIAL NO. 1034

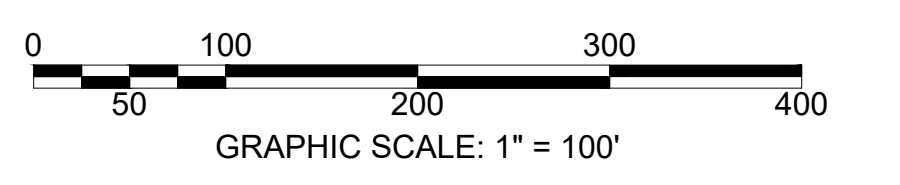
TAX MAP
BOROUGH OF BUTLER
 MORRIS COUNTY, NEW JERSEY
 SCALE: 1"=100' 03/22/2010
ROBERT L. CIGOL
 NEW JERSEY LICENSED LAND SURVEYOR
 LICENSE NO. 24GS04026100 CERTIFICATE OF AUTHORIZATION NO. 24GA27919000
 DMC ASSOCIATES, INC.
 211 MAIN STREET
 BUTLER, N.J. 07405



MUNICIPAL BOUNDARY LINE AS SHOWN ON A MAP ENTITLED:
 "SURVEY OF MUNICIPAL BOUNDARY LINE
 FROM CUTLASS ROAD & BOONTON AVENUE INTERSECTION
 TO KIKEOUT ROAD BETWEEN THE BOROUGH OF BUTLER
 AND THE BOROUGH OF KINNELON, MORRIS COUNTY, NEW JERSEY"
 DATED MARCH 14, 1967 AND PREPARED BY
 BROWNE-PANDULLO & ASSOCIATES

THIS MAP HAS BEEN DRAWN USING COMPUTER AIDED DRAFTING/DESIGN (CAD/D) UNDER THE SUPERVISION OF
 ROBERT L. CIGOL, N.J.L.S. No. 24GS04026100.

REVISIONS			
DATE	L. S. NAME	LIC. NO.	DESCRIPTION
11/15/17	R. CIGOL	24GS04026100	ANNUAL DEED REVIEW
10/24/18	R. CIGOL	24GS04026100	ANNUAL DEED REVIEW
10/15/19	R. CIGOL	24GS04026100	ANNUAL DEED REVIEW
10/19/20	R. CIGOL	24GS04026100	ANNUAL DEED REVIEW
11/08/21	R. CIGOL	24GS04026100	ANNUAL DEED REVIEW



NEW JERSEY DEPARTMENT OF THE TREASURY
 DIVISION OF TAXATION
 PROPERTY ADMINISTRATION
 APPROVED AS A TAX MAP PURSUANT TO THE AUTHORITY OF
 N.J.S.A. 54:1-15 & 54:50-1
 FOR THE DIRECTOR, DIVISION OF TAXATION
 SUE DAVISON, C.T.A.
 SUPERVISING FIELD REP.
 DATE: MARCH 25, 2014 SERIAL NO. 1034

TAX MAP
BOROUGH OF BUTLER
 MORRIS COUNTY, NEW JERSEY
 SCALE: 1"=100' 03/12/2009
ROBERT L. CIGOL
 NEW JERSEY LICENSED LAND SURVEYOR
 LICENSE NO. 24GS04026100 CERTIFICATE OF AUTHORIZATION NO. 24GA27919000
DMC ASSOCIATES, INC.
 211 MAIN STREET
 BUTLER, N.J. 07405