


# **BOROUGH OF BUTLER**

## **MORRIS COUNTY, NEW JERSEY**



# **2023**

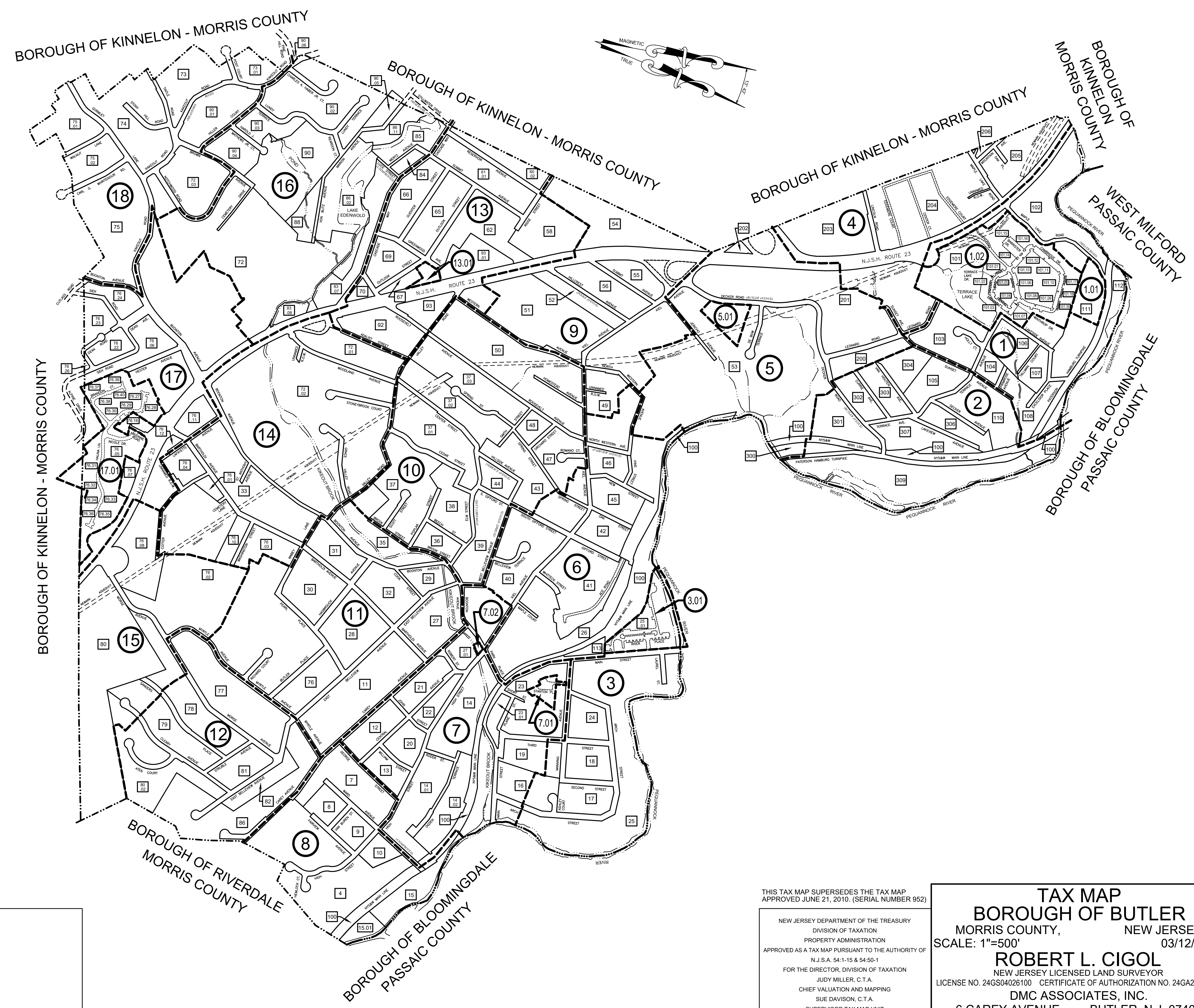
## **TAX ASSESSMENT MAP**

**ROBERT L. CIGOL, NEW JERSEY LICENSED LAND SURVEYOR**  
LICENSE No. 24GS04026100  
DMC ASSOCIATES, INC.  
6 CAREY AVENUE  
BUTLER, N.J. 07405

REVISIONS			
DATE	L. S. NAME	LIC. NO.	SHEET. NO.
11/11/2013	R.L. CIGOL	24GS04026100	ALL
01/30/2014	R.L. CIGOL	24GS04026100	13 - SUBDIVISION OF B. 92 L. 3
02/12/2014	R.L. CIGOL	24GS04026100	1.02 - B. 101.07 LOT NUMBER REVISION
11/14/2014	R.L. CIGOL	24GS04026100	8,9,10,12,16,17,01
11/18/2015	R.L. CIGOL	24GS04026100	1,2,5,6,7,8,9,10,11,13,14 & 17
12/13/2016	R.L. CIGOL	24GS04026100	2,3,4,5,6,7,8,9,10,11,12,14,16 & 17
11/15/2017	R.L. CIGOL	24GS04026100	1,3,4,6,7,9,10,13,14,17 & 18
10/24/2018	R.L. CIGOL	24GS04026100	KEY, 1, 3, 6, 7, 8, 9, 10, 11, 12, 13, 14, 16 & 18
10/15/2019	R.L. CIGOL	24GS04026100	1,3,4,5,6,7,8,9,10,11,12,13,14,16,17 & 18
10/19/2020	R.L. CIGOL	24GS04026100	KEY, 1, 2, 3, 5, 5.01, 6, 7, 10, 11, 12, 14, 16 & 18
11/08/2021	R.L. CIGOL	24GS04026100	KEY, 1, 2, 3, 4, 5, 6, 7, 8, 9, 10, 11, 13, 14, 15, 16, 17 & 18
12/19/2022	R.L. CIGOL	24GS04026100	KEY, 1, 1.01, 3, 4, 5, 5.01, 6, 7, 7.01, 9, 10, 11, 12, 13, 14, 15, 16, 17, 17.01, & 18
12/20/2023	R.L. CIGOL	24GS04026100	1.02, 6, 7, 9, 10, 12, 14, 17 & 18

LEGEND

	DETAIL SHEET NUMBER
	BLOCK NUMBER
	SHEET LIMIT LINE
	BLOCK LIMIT LINE
	COUNTY BOUNDARY LINE
	MUNICIPAL BOUNDARY LINE
	STREAM & WATER LINE
	EASEMENT OR LEASED LINE
	LOT NUMBER
	HOUSE NUMBER
	FLOOD ZONE AREA



THE AREAS, BOUNDARIES AND DIMENSIONS SHOWN ON THIS TAX MAP, ARE DERIVED FROM GROUND SURVEYS, AERIAL SURVEYS, AND RECORDED PLANS, MAPS, DEEDS, WILLS, AND ARE TO BE USED FOR ASSESSMENT PURPOSES ONLY.

I HEREBY CERTIFY THAT THIS MAP AND ANY REQUIRED SURVEY HAVE BEEN MADE UNDER MY IMMEDIATE SUPERVISION, AND COMPLIES WITH THE LAWS OF THE STATE OF NEW JERSEY.

ROBERT L. CIGOL, N.J.L.S. NO. 24GS04026100  
 CERTIFICATE OF AUTHORIZATION NO. 24GA27919000

THIS TAX MAP SUPERSEDES THE TAX MAP APPROVED JUNE 21, 2010. (SERIAL NUMBER 952)

NEW JERSEY DEPARTMENT OF THE TREASURY  
 DIVISION OF TAXATION  
 PROPERTY ADMINISTRATION  
 APPROVED AS A TAX MAP PURSUANT TO THE AUTHORITY OF N.J.S.A. 54:1-15 & 54:50-1  
 FOR THE DIRECTOR, DIVISION OF TAXATION  
 JUDY MILLER, C.T.A.  
 CHIEF VALUATION AND MAPPING  
 SUE DAVISON, C.T.A.  
 SUPERVISOR TAX MAP UNIT  
 DATE: MARCH 25, 2014 SERIAL NO. 1034

**TAX MAP**  
**BOROUGH OF BUTLER**  
 MORRIS COUNTY, NEW JERSEY  
 SCALE: 1"=500'  
 03/12/2009

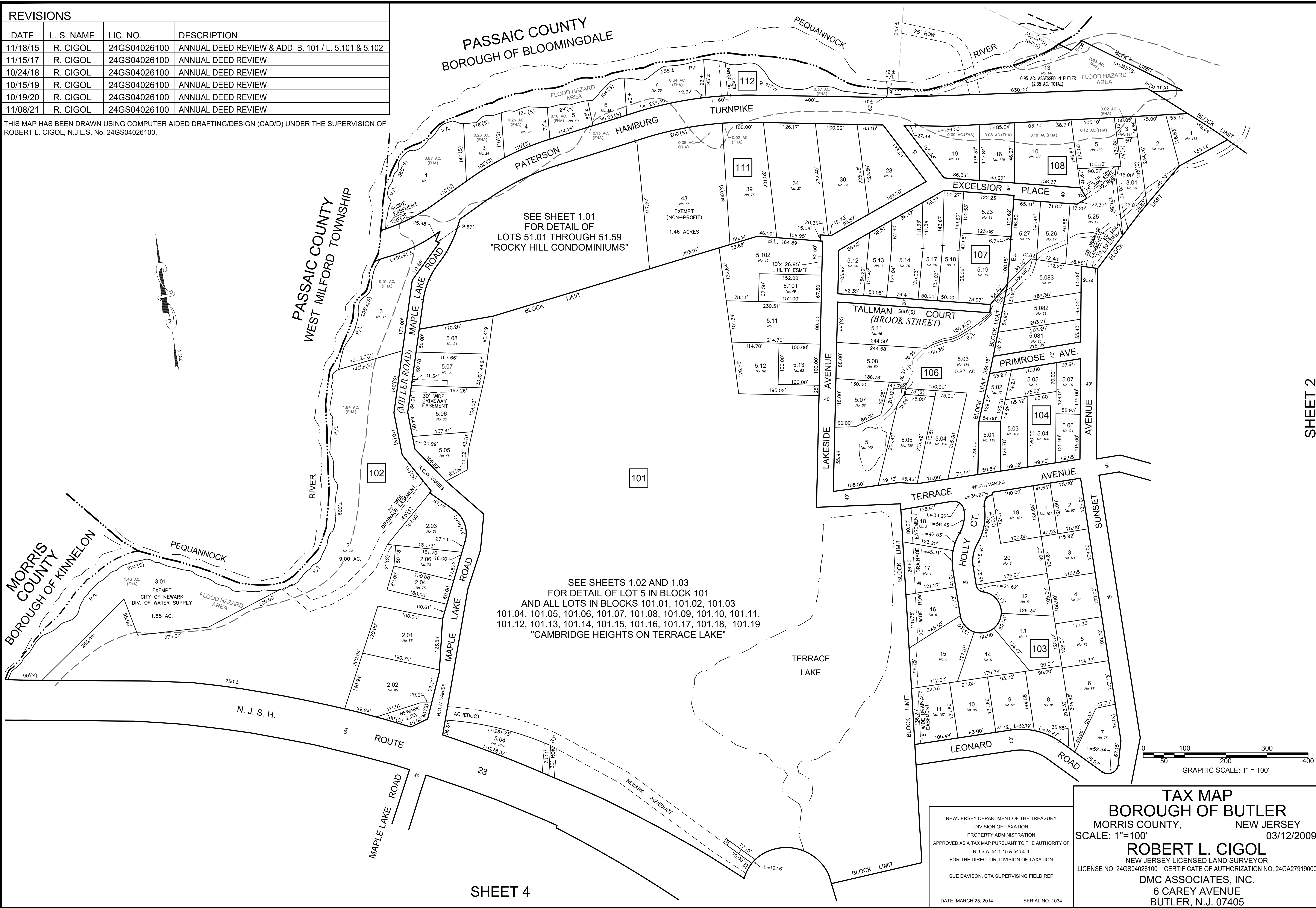
**ROBERT L. CIGOL**  
 NEW JERSEY LICENSED LAND SURVEYOR  
 LICENSE NO. 24GS04026100 CERTIFICATE OF AUTHORIZATION NO. 24GA27919000

**DMC ASSOCIATES, INC.**  
 6 CAREY AVENUE BUTLER, N.J. 07405  
 TO SHOW CONDITIONS AS OF DECEMBER 19, 2022

REVISIONS

DATE	L. S. NAME	LIC. NO.	DESCRIPTION
11/18/15	R. CIGOL	24GS04026100	ANNUAL DEED REVIEW & ADD B. 101 / L. 5.101 & 5.102
11/15/17	R. CIGOL	24GS04026100	ANNUAL DEED REVIEW
10/24/18	R. CIGOL	24GS04026100	ANNUAL DEED REVIEW
10/15/19	R. CIGOL	24GS04026100	ANNUAL DEED REVIEW
10/19/20	R. CIGOL	24GS04026100	ANNUAL DEED REVIEW
11/08/21	R. CIGOL	24GS04026100	ANNUAL DEED REVIEW

THIS MAP HAS BEEN DRAWN USING COMPUTER AIDED DRAFTING/DESIGN (CAD/D) UNDER THE SUPERVISION OF ROBERT L. CIGOL, N.J.L.S. No. 24GS04026100.



SEE SHEET 1.01 FOR DETAIL OF LOTS 51.01 THROUGH 51.59 "ROCKY HILL CONDOMINIUMS"

SEE SHEETS 1.02 AND 1.03 FOR DETAIL OF LOT 5 IN BLOCK 101 AND ALL LOTS IN BLOCKS 101.01, 101.02, 101.03, 101.04, 101.05, 101.06, 101.07, 101.08, 101.09, 101.10, 101.11, 101.12, 101.13, 101.14, 101.15, 101.16, 101.17, 101.18, 101.19 "CAMBRIDGE HEIGHTS ON TERRACE LAKE"

SHEET 4

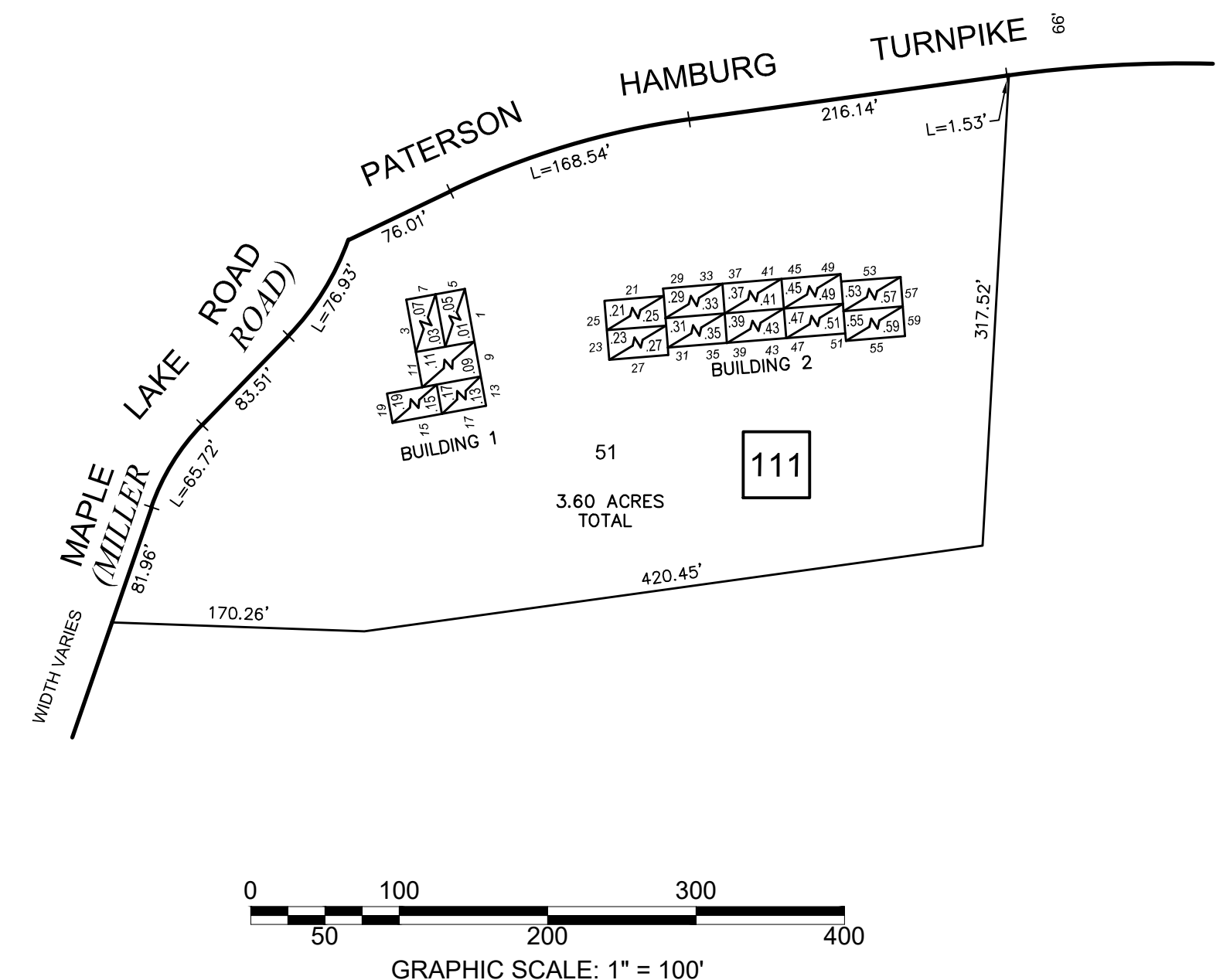
SHEET 2

NEW JERSEY DEPARTMENT OF THE TREASURY  
 DIVISION OF TAXATION  
 PROPERTY ADMINISTRATION  
 APPROVED AS A TAX MAP PURSUANT TO THE AUTHORITY OF  
 N.J.S.A. 54:1-15 & 54:50-1  
 FOR THE DIRECTOR, DIVISION OF TAXATION  
 SUE DAVISON, CTA SUPERVISING FIELD REP  
 DATE: MARCH 25, 2014 SERIAL NO. 1034

**TAX MAP**  
**BOROUGH OF BUTLER**  
 MORRIS COUNTY, NEW JERSEY  
 SCALE: 1"=100' 03/12/2009  
**ROBERT L. CIGOL**  
 NEW JERSEY LICENSED LAND SURVEYOR  
 LICENSE NO. 24GS04026100 CERTIFICATE OF AUTHORIZATION NO. 24GA27919000  
**DMC ASSOCIATES, INC.**  
 6 CAREY AVENUE  
 BUTLER, N.J. 07405

REVISIONS			
DATE	L. S. NAME	LIC. NO.	DESCRIPTION
11/11/13	R. CIGOL	24GS04026100	GENERAL REVISIONS TO ADDRESS STATE REVIEW

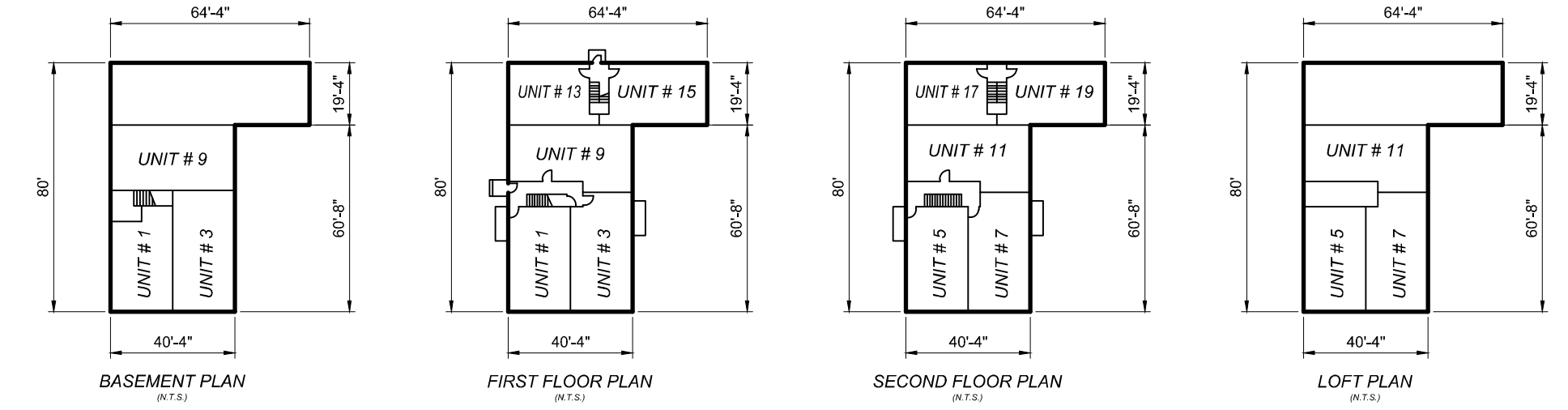
THIS MAP HAS BEEN DRAWN USING COMPUTER AIDED DRAFTING/DESIGN (CAD/D) UNDER THE SUPERVISION OF ROBERT L. CIGOL, N.J.L.S. No. 24GS04026100.



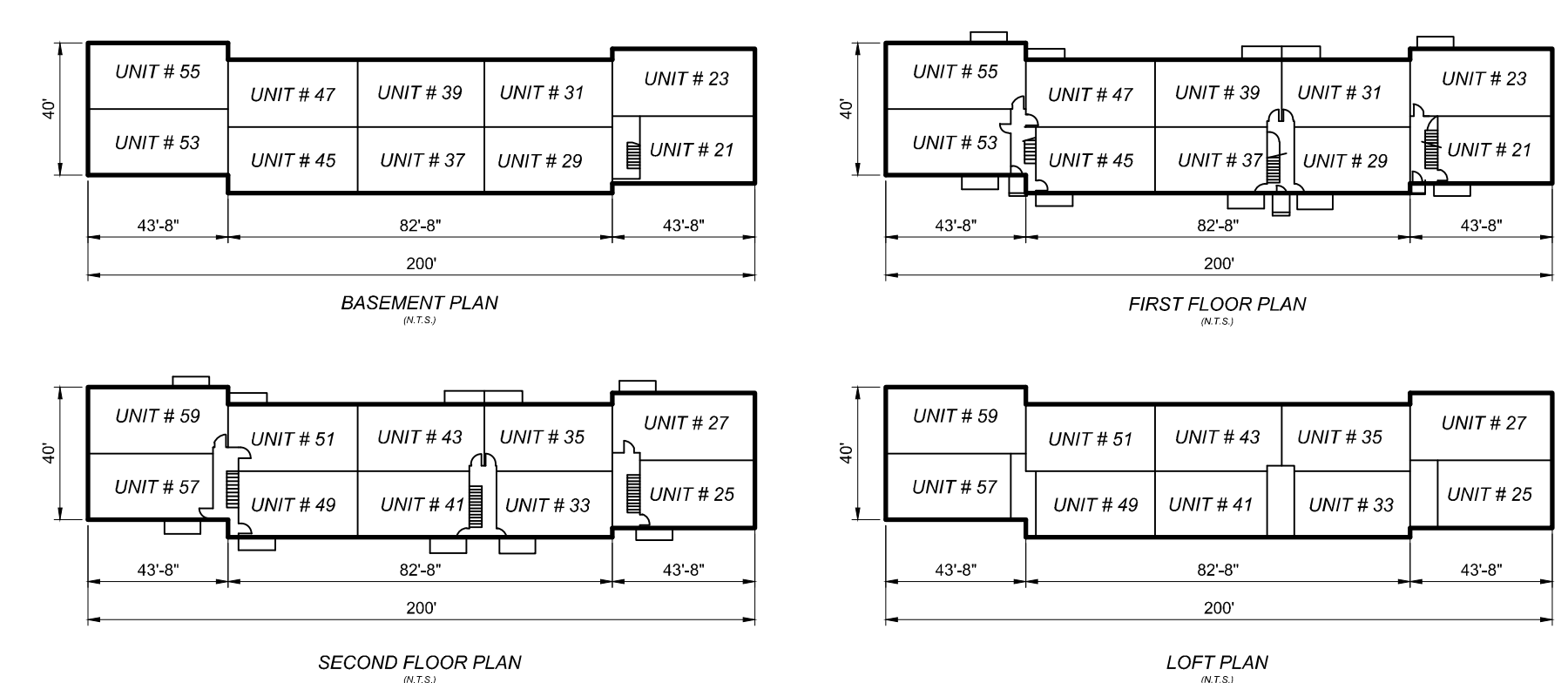
**ROCKY HILL CONDOMINIUMS**

BLOCK NUMBER	LOT NUMBER	QUALIFIER	BUILDING NUMBER	UNIT NUMBER	SQ. FT.	% INTEREST IN COMMON ELEMENT
111	51.01	C0001	2	1	1,294	3.54
	51.03	C0003	2	3	1,485	4.06
	51.05	C0005	2	5	1,050	2.87
	51.07	C0007	2	7	1,207	3.3
	51.09	C0009	2	9	1,670	4.57
	51.11	C0011	2	11	1,256	3.44
	51.13	C0013	2	13	510	1.4
	51.15	C0015	2	15	621	1.7
	51.17	C0017	2	17	510	1.4
	51.19	C0019	2	19	621	1.7
	51.21	C0021	1	21	1,304	3.57
	51.23	C0023	1	23	1,671	4.56
	51.25	C0025	1	25	1,025	2.8
	51.27	C0027	1	27	1,313	3.59
	51.29	C0029	1	29	1,387	3.79
	51.31	C0031	1	31	1,462	4
	51.33	C0033	1	33	1,167	3.25
	51.35	C0035	1	35	1,176	3.22
	51.37	C0037	1	37	1,362	3.78
	51.39	C0039	1	39	1,463	4
	51.41	C0041	1	41	1,026	2.81
	51.43	C0043	1	43	1,182	3.23
	51.45	C0045	1	45	1,391	3.8
	51.47	C0047	1	47	1,473	4.03
	51.49	C0049	1	49	1,030	2.82
	51.51	C0051	1	51	1,164	3.18
	51.53	C0053	1	53	1,578	4.32
	51.55	C0055	1	55	1,672	4.57
	51.57	C0057	1	57	1,136	3.11
	51.59	C0059	1	59	1,313	3.59

**BUILDING No. 2 KEY PLAN**



**BUILDING No. 1 KEY PLAN**



NEW JERSEY DEPARTMENT OF THE TREASURY  
DIVISION OF TAXATION  
PROPERTY ADMINISTRATION TAX MAP SECTION  
APPROVED AS A TAX MAP PURSUANT TO THE  
AUTHORITY OF N.J.S.A. 54:1-15 & N.J.S.A. 54:50-1  
FOR THE DIRECTOR, DIVISION OF TAXATION  
Sue Davison CTA Supervising Field Rep  
Sue Davison, CTA Supervising Field Rep  
DATE: MAR 25 2014 SERIAL NO. 1034

**TAX MAP**  
**BOROUGH OF BUTLER**  
MORRIS COUNTY, NEW JERSEY  
SCALE: 1"=100' 02/22/2010  
**ROBERT L. CIGOL**  
NEW JERSEY LICENSED LAND SURVEYOR  
LICENSE NO. 24GS04026100 CERTIFICATE OF AUTHORIZATION NO. 24GA27919000  
DMC ASSOCIATES, INC.  
6 CAREY AVENUE  
BUTLER, N.J. 07405

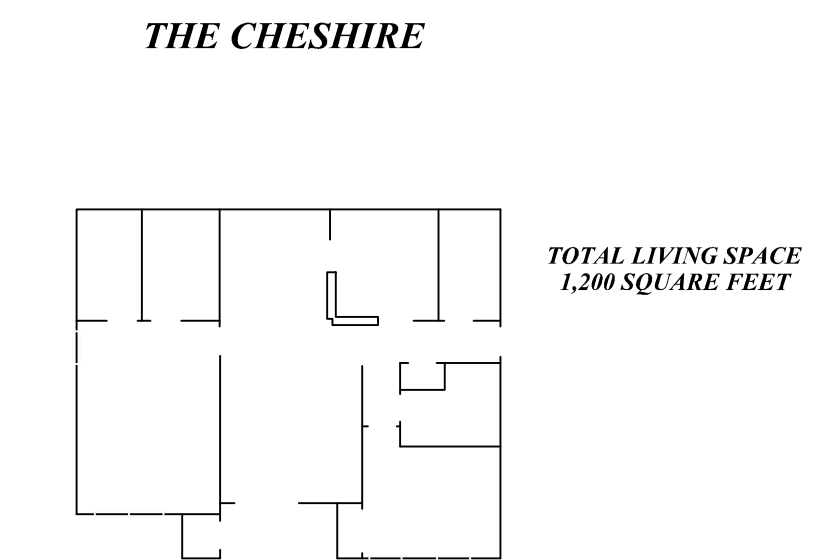
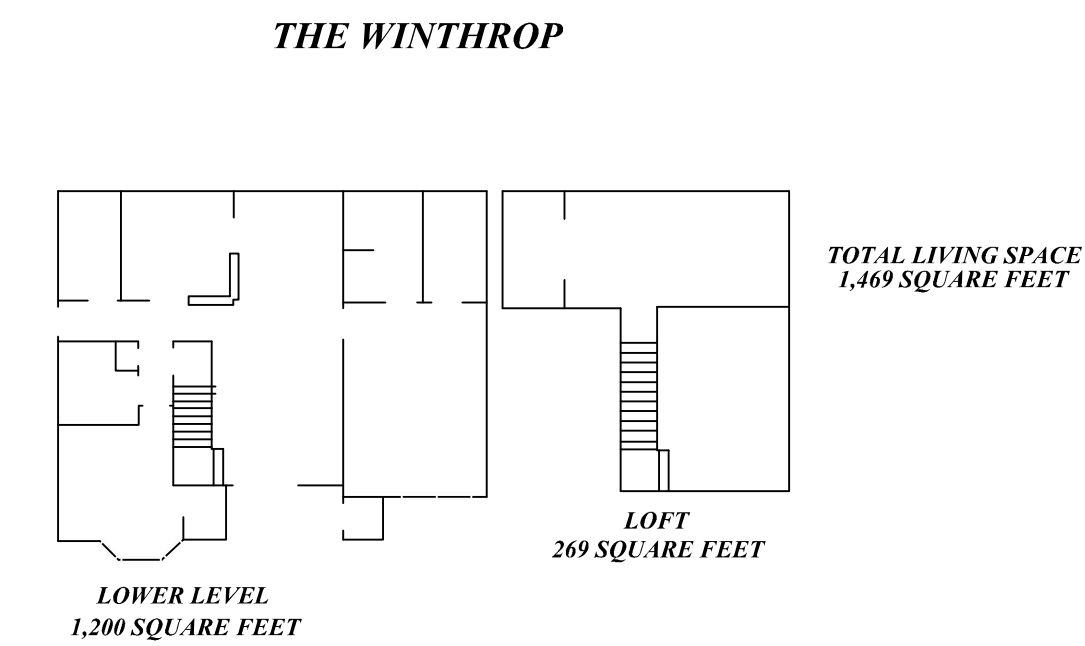
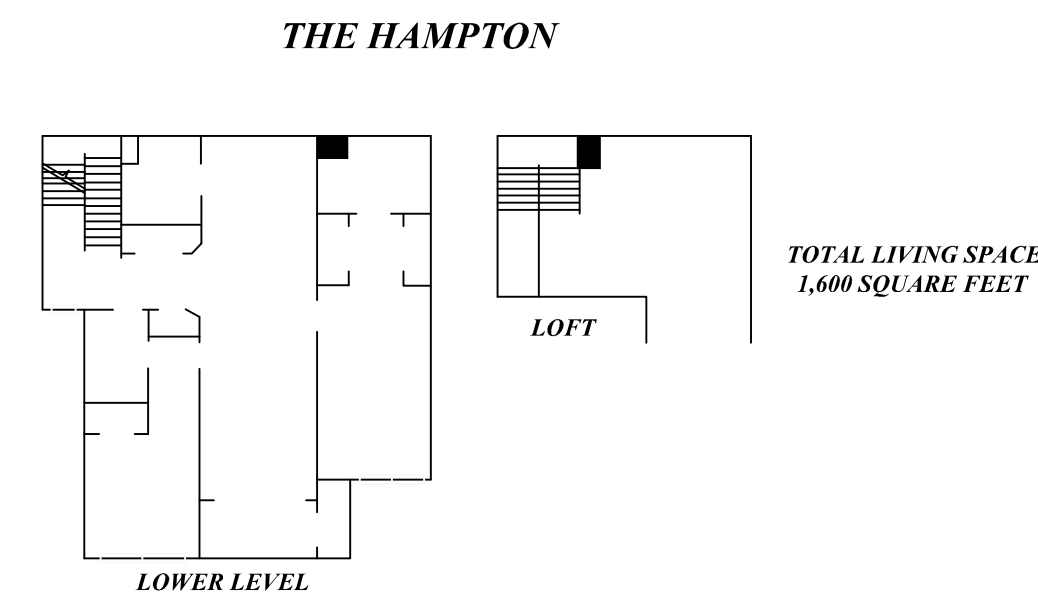
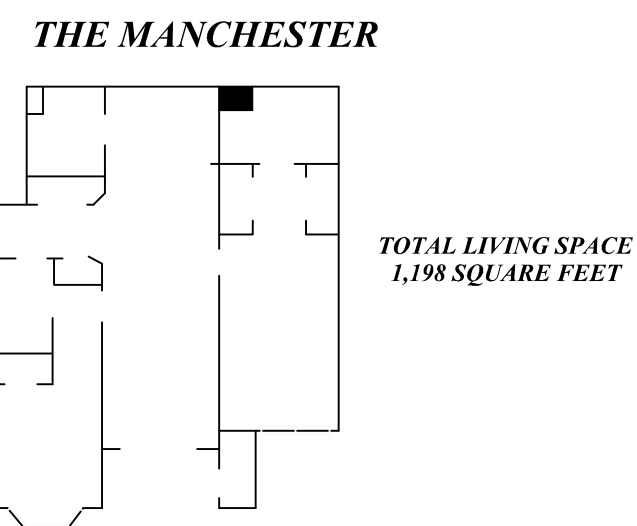
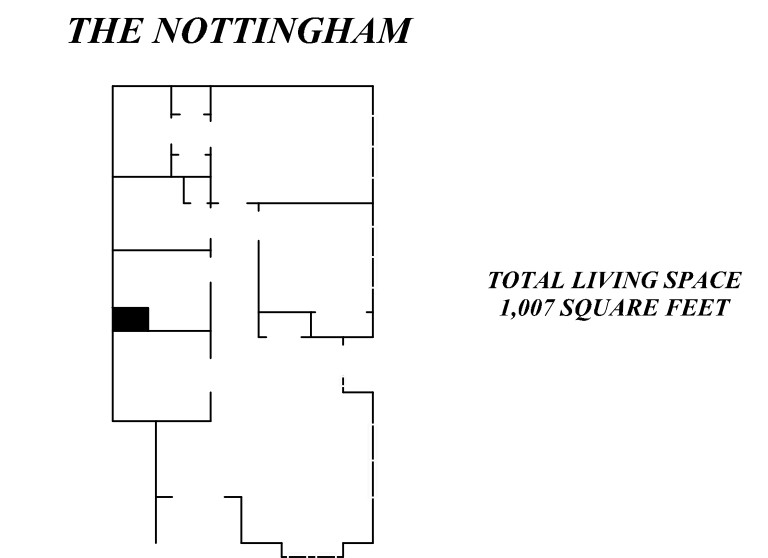
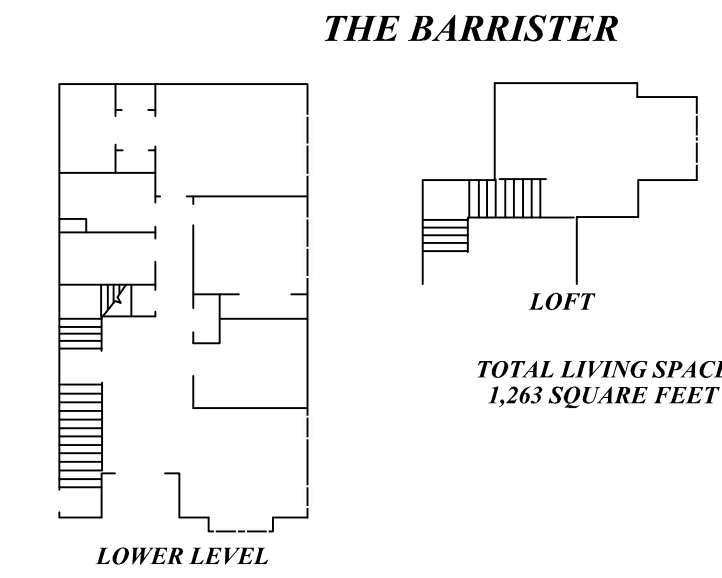
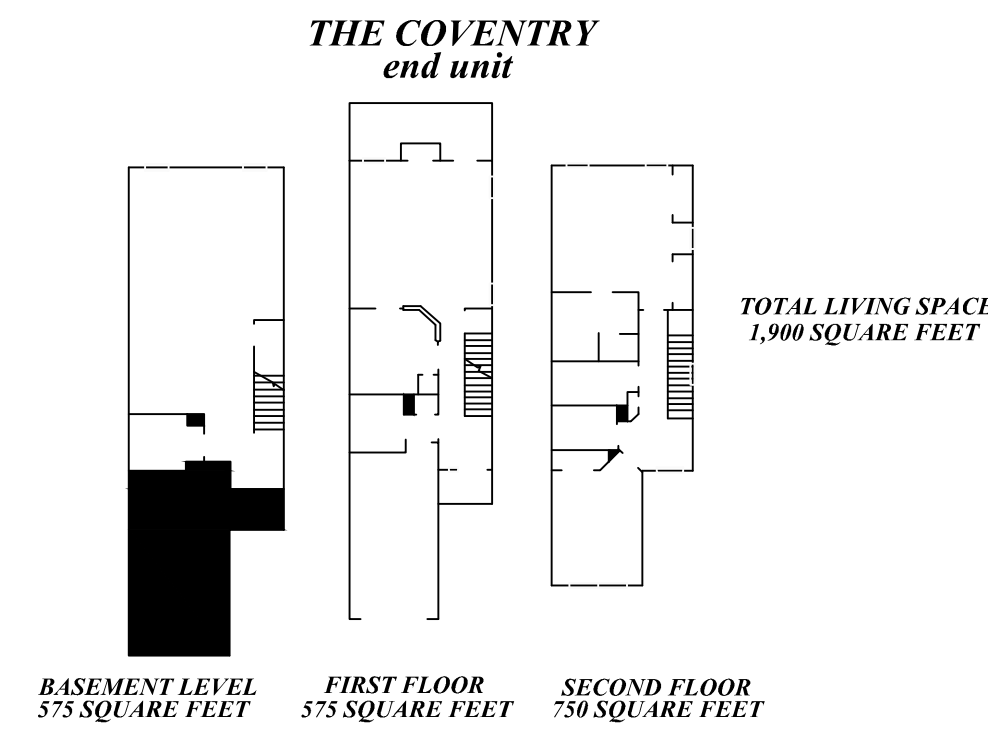
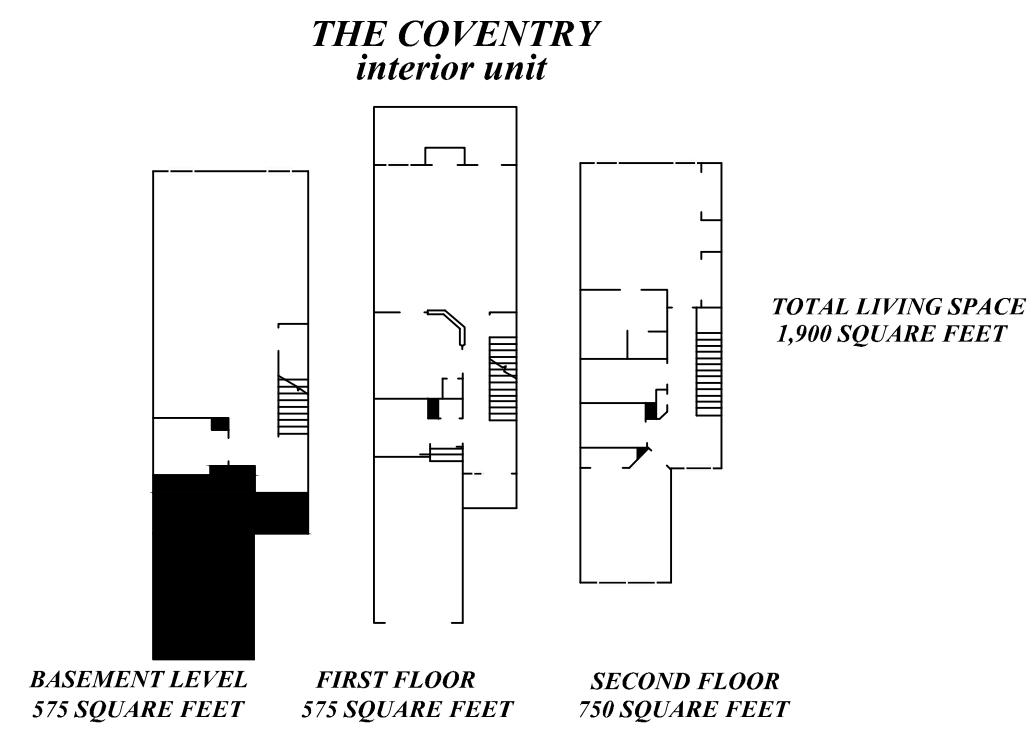
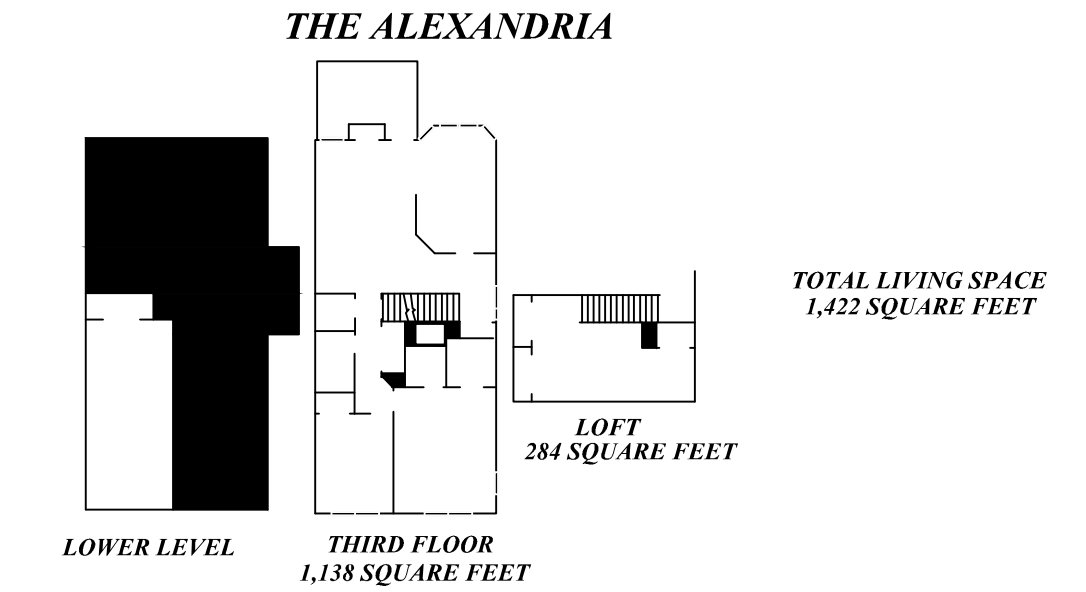
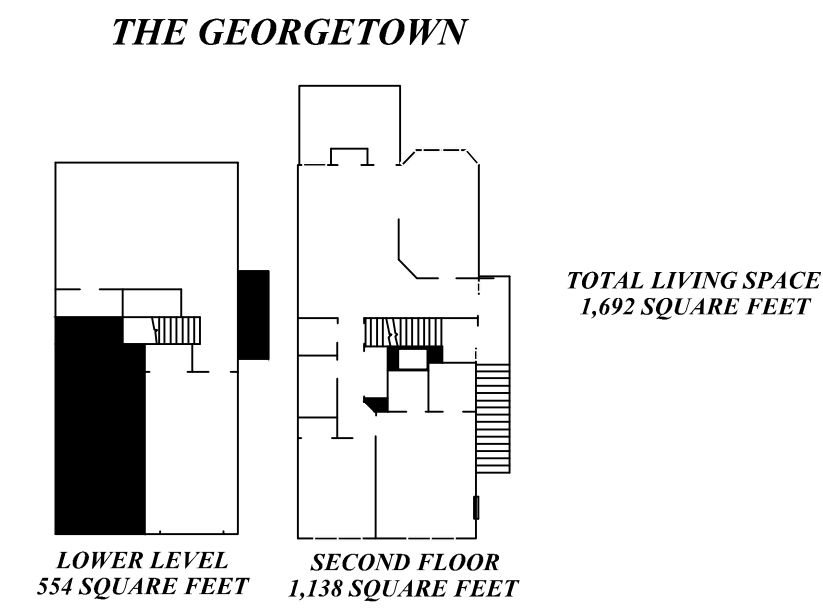
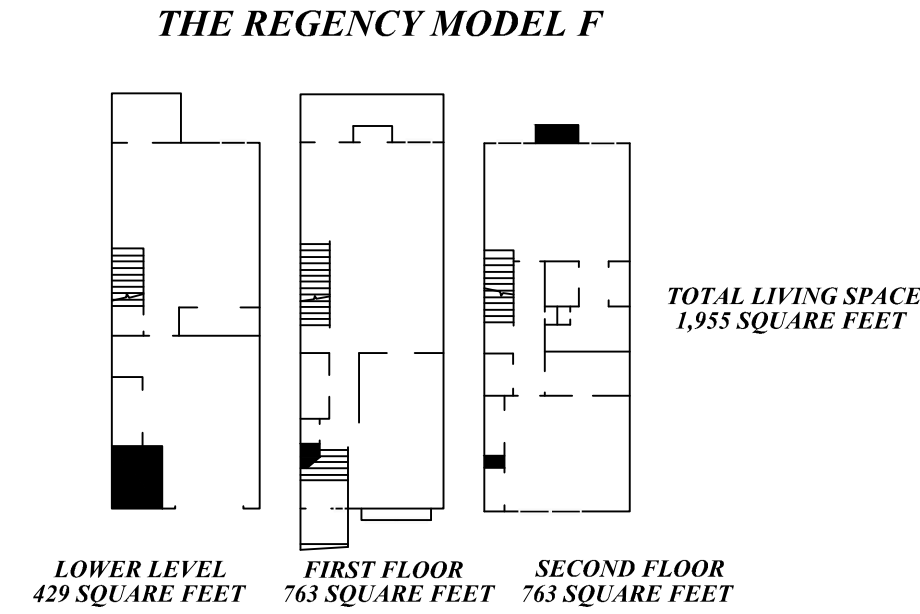
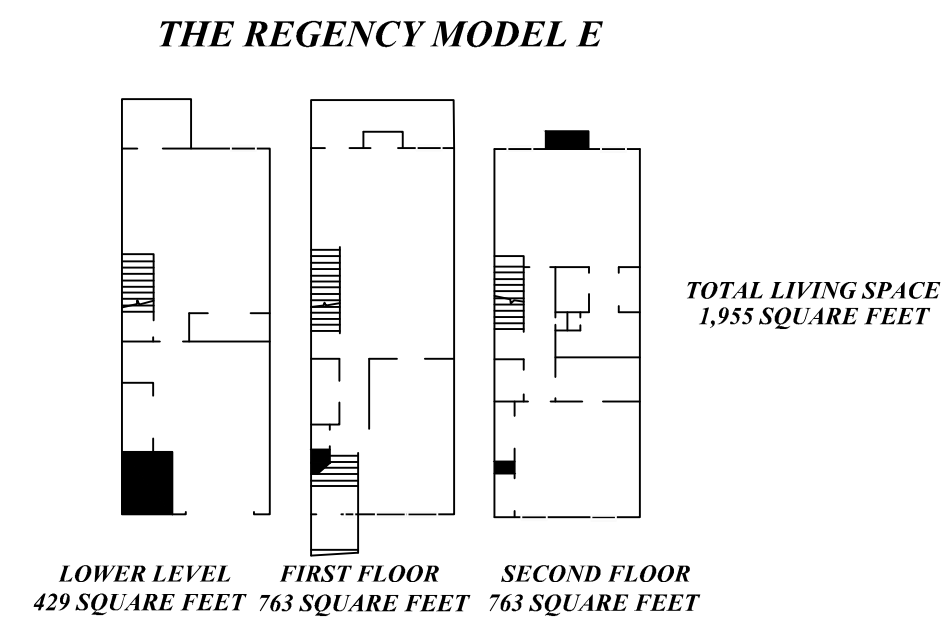
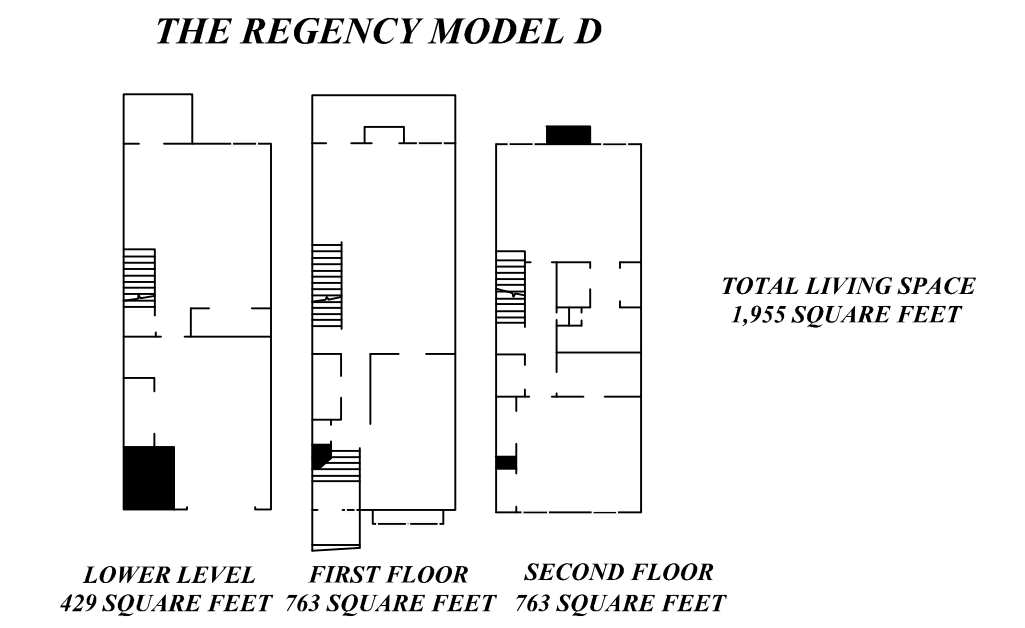
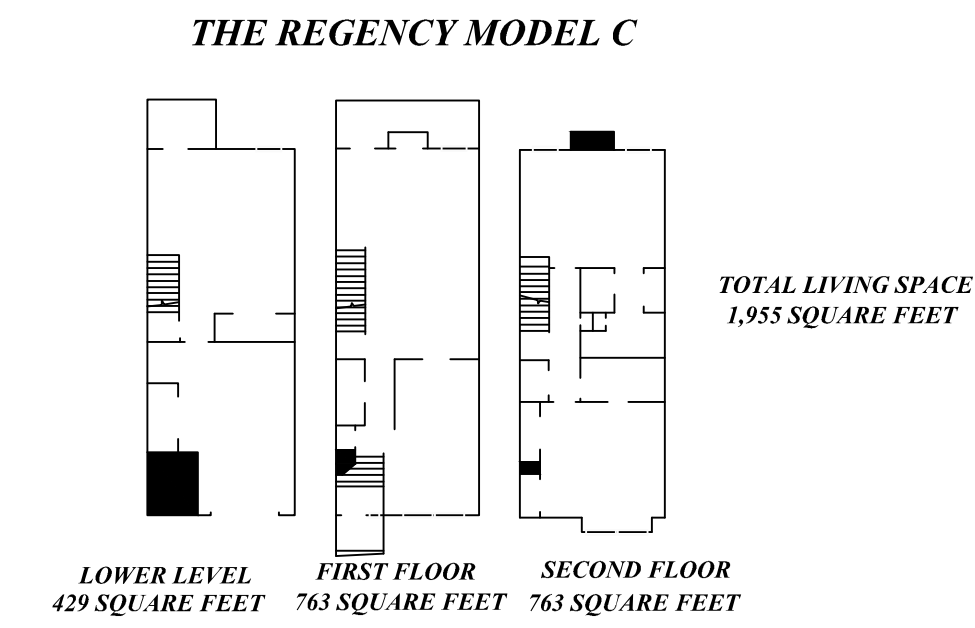
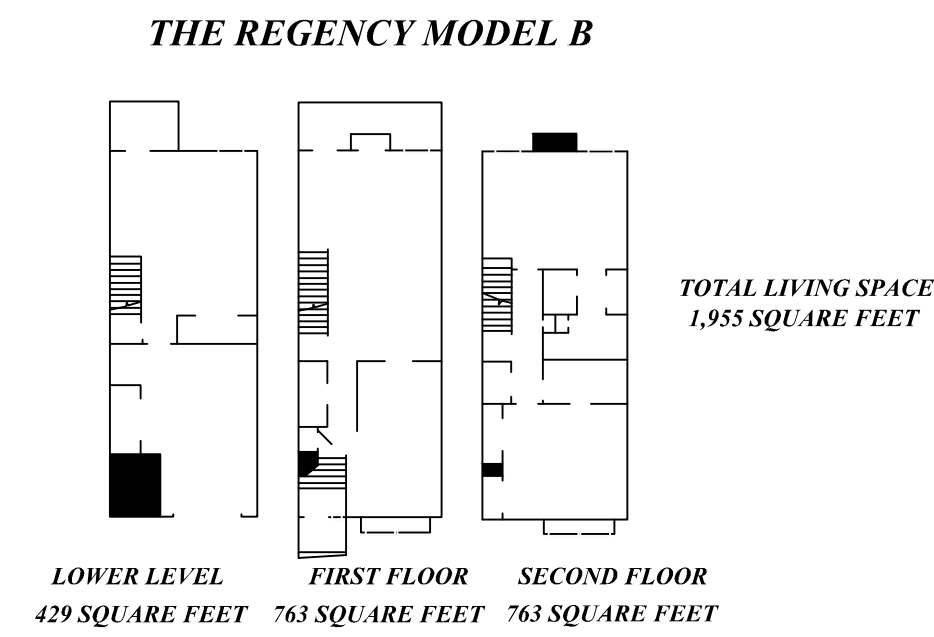
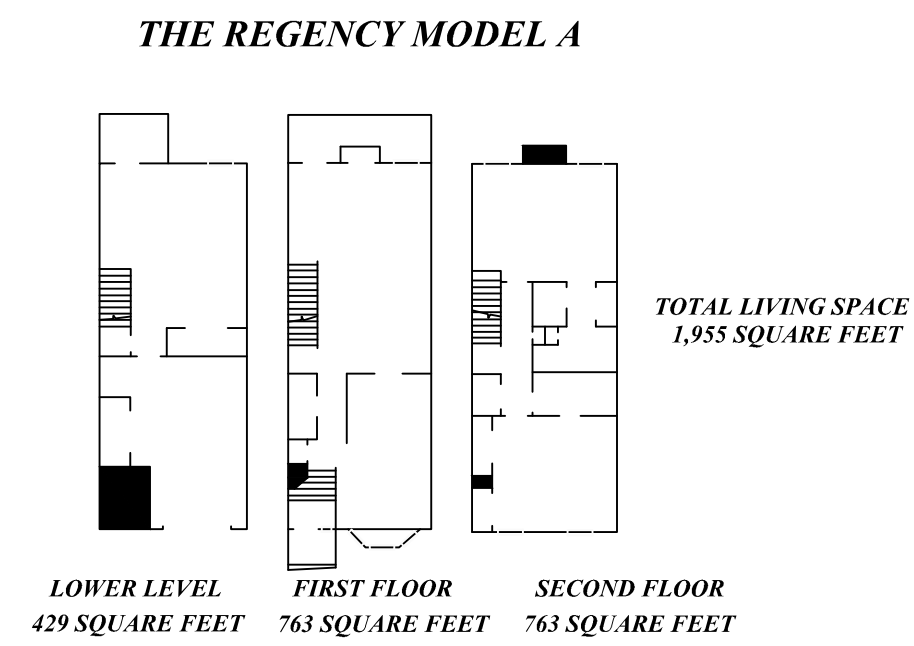
REVISIONS			
DATE	L. S. NAME	LIC. NO.	DESCRIPTION
11/11/13	R. CIGOL	24GS04026100	GENERAL REVISIONS TO ADDRESS STATE REVIEW
02/12/14	R. CIGOL	24GS04026100	BLOCK 101.07 - LOT NUMBER CORRECTION
12/20/23	R. CIGOL	24GS04026100	REVISED EXEMPT STATUS B. 101.15

THIS MAP HAS BEEN DRAWN USING COMPUTER AIDED DRAFTING/DESIGN (CAD/D) UNDER THE SUPERVISION OF ROBERT L. CIGOL, N.J.L.S. No. 24GS04026100.

BLOCK NUMBER	LOT NUMBER	ADDRESS	BUILDING NUMBER	UNIT NUMBER	SQUARE FEET	% INTEREST IN COMMON ELEMENT
101.01	1	201 TERRACE LAKE DRIVE		1	1,882	0.42017
	2	203 TERRACE LAKE DRIVE		2	1,422	0.42017
	3	205 TERRACE LAKE DRIVE		3	1,955	0.42017
	4	207 TERRACE LAKE DRIVE		4	1,955	0.42017
	5	209 TERRACE LAKE DRIVE		5	1,955	0.42017
	6	211 TERRACE LAKE DRIVE		6	1,882	0.42017
	7	213 TERRACE LAKE DRIVE		7	1,422	0.42017
101.02	1	215 TERRACE LAKE DRIVE		8	1,882	0.42017
	2	217 TERRACE LAKE DRIVE		9	1,422	0.42017
	3	219 TERRACE LAKE DRIVE		10	1,955	0.42017
	4	221 TERRACE LAKE DRIVE		11	1,955	0.42017
	5	223 TERRACE LAKE DRIVE		12	1,955	0.42017
	6	225 TERRACE LAKE DRIVE		13	1,955	0.42017
	7	227 TERRACE LAKE DRIVE		14	1,955	0.42017
	8	229 TERRACE LAKE DRIVE		15	1,955	0.42017
	9	231 TERRACE LAKE DRIVE		16	1,882	0.42017
	10	233 TERRACE LAKE DRIVE		17	1,422	0.42017
101.03	1	235 TERRACE LAKE DRIVE		18	1,882	0.42017
	2	237 TERRACE LAKE DRIVE		19	1,422	0.42017
	3	239 TERRACE LAKE DRIVE		20	1,955	0.42017
	4	241 TERRACE LAKE DRIVE		21	1,955	0.42017
	5	243 TERRACE LAKE DRIVE		22	1,955	0.42017
	6	245 TERRACE LAKE DRIVE		23	1,955	0.42017
	7	247 TERRACE LAKE DRIVE		24	1,955	0.42017
	8	249 TERRACE LAKE DRIVE		25	1,955	0.42017
	9	251 TERRACE LAKE DRIVE		26	1,882	0.42017
	10	253 TERRACE LAKE DRIVE		27	1,422	0.42017
101.04	1	255 TERRACE LAKE DRIVE		28	1,882	0.42017
	2	257 TERRACE LAKE DRIVE		29	1,422	0.42017
	3	259 TERRACE LAKE DRIVE		30	1,955	0.42017
	4	261 TERRACE LAKE DRIVE		31	1,955	0.42017
	5	263 TERRACE LAKE DRIVE		32	1,955	0.42017
	6	265 TERRACE LAKE DRIVE		33	1,955	0.42017
	7	267 TERRACE LAKE DRIVE		34	1,955	0.42017
	8	269 TERRACE LAKE DRIVE		35	1,882	0.42017
	9	271 TERRACE LAKE DRIVE		36	1,422	0.42017
101.05	1	273 TERRACE LAKE DRIVE		37	1,955	0.42017
	2	275 TERRACE LAKE DRIVE		38	1,955	0.42017
	3	277 TERRACE LAKE DRIVE		39	1,955	0.42017
	4	279 TERRACE LAKE DRIVE		40	1,955	0.42017
	5	281 TERRACE LAKE DRIVE		41	1,882	0.42017
	6	283 TERRACE LAKE DRIVE		42	1,422	0.42017
101.06	1	301 CAMBRIDGE DRIVE		43	1,955	0.42017
	2	303 CAMBRIDGE DRIVE		44	1,955	0.42017
	3	305 CAMBRIDGE DRIVE		45	1,955	0.42017
	4	307 CAMBRIDGE DRIVE		46	1,955	0.42017
	5	309 CAMBRIDGE DRIVE		47	1,955	0.42017
	6	311 CAMBRIDGE DRIVE		48	1,955	0.42017
101.07	7	285 WINTHROP DRIVE		49	1,007	0.42017
	8	287 WINTHROP DRIVE		50	1,263	0.42017
	9	289 WINTHROP DRIVE		51	1,198	0.42017
	10	291 WINTHROP DRIVE		52	1,800	0.42017
	11	293 WINTHROP DRIVE		53	1,198	0.42017
	12	295 WINTHROP DRIVE		54	1,800	0.42017
	13	297 WINTHROP DRIVE		55	1,007	0.42017
	14	299 WINTHROP DRIVE		56	1,263	0.42017
	15	301 WINTHROP DRIVE		57	1,007	0.42017
	16	303 WINTHROP DRIVE		58	1,263	0.42017
101.08	17	305 WINTHROP DRIVE		59	1,198	0.42017
	18	307 WINTHROP DRIVE		60	1,800	0.42017
	19	309 WINTHROP DRIVE		61	1,198	0.42017
	20	311 WINTHROP DRIVE		62	1,800	0.42017
	21	313 WINTHROP DRIVE		63	1,007	0.42017
	22	315 WINTHROP DRIVE		64	1,263	0.42017
	23	317 WINTHROP DRIVE		65	1,007	0.42017
	24	319 WINTHROP DRIVE		66	1,263	0.42017
	25	321 WINTHROP DRIVE		67	1,198	0.42017
	26	323 WINTHROP DRIVE		68	1,800	0.42017
101.09	27	325 WINTHROP DRIVE		69	1,198	0.42017
	28	327 WINTHROP DRIVE		70	1,800	0.42017
	29	329 WINTHROP DRIVE		71	1,007	0.42017
	30	331 WINTHROP DRIVE		72	1,263	0.42017
	31	333 WINTHROP DRIVE		73	1,007	0.42017
	32	335 WINTHROP DRIVE		74	1,263	0.42017
	33	337 WINTHROP DRIVE		75	1,198	0.42017
	34	339 WINTHROP DRIVE		76	1,800	0.42017
	35	341 WINTHROP DRIVE		77	1,198	0.42017
	36	343 WINTHROP DRIVE		78	1,800	0.42017
101.10	37	345 WINTHROP DRIVE		79	1,007	0.42017
	38	347 WINTHROP DRIVE		80	1,263	0.42017
	39	349 WINTHROP DRIVE		81	1,007	0.42017
	40	351 WINTHROP DRIVE		82	1,263	0.42017
	41	353 WINTHROP DRIVE		83	1,198	0.42017
	42	355 WINTHROP DRIVE		84	1,800	0.42017
	43	357 WINTHROP DRIVE		85	1,198	0.42017
	44	359 WINTHROP DRIVE		86	1,800	0.42017
	45	361 WINTHROP DRIVE		87	1,007	0.42017
	46	363 WINTHROP DRIVE		88	1,263	0.42017
101.11	47	365 WINTHROP DRIVE		89	1,007	0.42017
	48	367 WINTHROP DRIVE		90	1,263	0.42017
	49	369 WINTHROP DRIVE		91	1,198	0.42017
	50	371 WINTHROP DRIVE		92	1,800	0.42017
	51	373 WINTHROP DRIVE		93	1,198	0.42017
	52	375 WINTHROP DRIVE		94	1,800	0.42017
	53	377 WINTHROP DRIVE		95	1,007	0.42017
	54	379 WINTHROP DRIVE		96	1,263	0.42017
	55	381 WINTHROP DRIVE		97	1,007	0.42017
	56	383 WINTHROP DRIVE		98	1,263	0.42017
101.12	57	385 WINTHROP DRIVE		99	1,198	0.42017
	58	387 WINTHROP DRIVE		100	1,800	0.42017
	59	389 WINTHROP DRIVE		101	1,198	0.42017
	60	391 WINTHROP DRIVE		102	1,800	0.42017
	61	393 WINTHROP DRIVE		103	1,198	0.42017
	62	395 WINTHROP DRIVE		104	1,800	0.42017
	63	397 WINTHROP DRIVE		105	1,007	0.42017
	64	399 WINTHROP DRIVE		106	1,263	0.42017
	65	401 WINTHROP DRIVE		107	1,007	0.42017
	66	403 WINTHROP DRIVE		108	1,263	0.42017
101.13	67	405 WINTHROP DRIVE		109	1,198	0.42017
	68	407 WINTHROP DRIVE		110	1,800	0.42017
	69	409 WINTHROP DRIVE		111	1,198	0.42017
	70	411 WINTHROP DRIVE		112	1,800	0.42017
	71	413 WINTHROP DRIVE		113	1,198	0.42017
	72	415 WINTHROP DRIVE		114	1,800	0.42017
	73	417 WINTHROP DRIVE		115	1,007	0.42017
	74	419 WINTHROP DRIVE		116	1,263	0.42017
	75	421 WINTHROP DRIVE		117	1,007	0.42017
	76	423 WINTHROP DRIVE		118	1,263	0.42017
101.14	77	425 WINTHROP DRIVE		119	1,198	0.42017
	78	427 WINTHROP DRIVE		120	1,800	0.42017
	79	429 WINTHROP DRIVE		121	1,198	0.42017
	80	431 WINTHROP DRIVE		122	1,800	0.42017
	81	433 WINTHROP DRIVE		123	1,198	0.42017
	82	435 WINTHROP DRIVE		124	1,800	0.42017
	83	437 WINTHROP DRIVE		125	1,198	0.42017
	84	439 WINTHROP DRIVE		126	1,800	0.42017
	85	441 WINTHROP DRIVE		127	1,007	0.42017
	86	443 WINTHROP DRIVE		128	1,263	0.42017
101.15	87	445 WINTHROP DRIVE		129	1,007	0.42017
	88	447 WINTHROP DRIVE		130	1,263	0.42017
	89	449 WINTHROP DRIVE		131	1,198	0.42017
	90	451 WINTHROP DRIVE		132	1,800	0.42017
	91	453 WINTHROP DRIVE		133	1,198	0.42017
	92	455 WINTHROP DRIVE		134	1,800	0.42017
	93	457 WINTHROP DRIVE		135	1,007	0.42017
	94	459 WINTHROP DRIVE		136	1,263	0.42017
	95	461 WINTHROP DRIVE		137	1,007	0.42017
	96	463 WINTHROP DRIVE		138	1,263	0.42017
101.16	97	465 WINTHROP DRIVE		139	1,198	0.42017
	98	467 WINTHROP DRIVE		140	1,800	0.42017
	99	469 WINTHROP DRIVE		141	1,198	0.42017
	100	471 WINTHROP DRIVE		142	1,800	0.42017
	101	473 WINTHROP DRIVE		143	1,198	0.42017
	102	475 WINTHROP DRIVE		144	1,800	0.42017
	103	477 WINTHROP DRIVE		145	1,007	0.42017
	104	479 WINTHROP DRIVE		146	1,263	0.42017
	105	481 WINTHROP DRIVE		147	1,007	0.42017
	106	483 WINTHROP DRIVE		148	1,263	0.42017
101.17	107	485 WINTHROP DRIVE		149	1,198	0.42017
	108	487 WINTHROP DRIVE		150	1,800	0.42017
	109	489 WINTHROP DRIVE		151	1,198	0.42017
	110	491 WINTHROP DRIVE		152	1,800	0.42017
	111	493 WINTHROP DRIVE		153	1,198	0.42017
	112	495 WINTHROP DRIVE		154	1,800	0.42017
	113	497 WINTHROP DRIVE		155	1,007	0.42017
	114	499 WINTHROP DRIVE		156	1,263	0.42017
	115	501 WINTHROP DRIVE		157	1,007	0.42017
	116	503 WINTHROP DRIVE		158	1,263	0.42017
101.18	117	505 WINTHROP DRIVE		159	1,198	0.42017
	118	507 WINTHROP DRIVE		160	1,800	0.42017
	119	509 WINTHROP DRIVE		161	1,198	0.42017
	120	511 WINTHROP DRIVE		162	1,800	0.42017
	121	513 WINTHROP DRIVE		163	1,198	0.42017
	122	515 WINTHROP DRIVE		164	1,800	0.42017
	123	517 WINTHROP DRIVE		165	1,007	0.42017
	124	519 WINTHROP DRIVE		166	1,263	0.42017
	125	521 WINTHROP DRIVE		167	1,007	0.42017
	126	523 WINTHROP DRIVE		168	1,263	0.42017
101.19	127	525 WINTHROP DRIVE		169	1,198	0.42017
	128	527 WINTHROP DRIVE		170	1,800	0.42017
	129	529 WINTHROP DRIVE		171	1,198	0.42017
	130	531 WINTHROP DRIVE		172	1,800	0.42017
	131	533 WINTHROP DRIVE		173	1,198	0.42017
	132	535 WINTHROP DRIVE		174	1,800	0.42017
	133	537 WINTHROP DRIVE		175	1,007	0.42017
	134	539 WINTHROP DRIVE		176	1,263	0.42017
	135	541 WINTHROP DRIVE		177	1,007	0.42017
	136	543 WINTHROP DRIVE		178	1,263	0.42017

7	304	CAMBRIDGE DRIVE		81	1,007	0.42017
8	306	CAMBRIDGE DRIVE		82	1,263	0.42017
9	308	CAMBRIDGE DRIVE		83	1,198	0.42017
10	310	CAMBRIDGE DRIVE		84	1,800	0.42017
11	312	CAMBRIDGE DRIVE		85	1,198	0.42017
12	314	CAMBRIDGE DRIVE		86	1,800	0.42017
13	316	CAMBRIDGE DRIVE		87	1,007	0.42017
14	318	CAMBRIDGE DRIVE		88	1,263	0.42017
15	320	CAMBRIDGE DRIVE		89	1,007	0.42017
16	322	CAMBRIDGE DRIVE		90	1,263	0.42017
17	324	CAMBRIDGE DRIVE		91	1,198	0.42017
18	326	CAMBRIDGE DRIVE		92	1,800	0.42017
19	328	CAMBRIDGE DRIVE		93	1,198	0.42017
20	330	CAMBRIDGE DRIVE		94	1,800	0.42017
21	332	CAMBRIDGE DRIVE		95	1,007	0.42017
22	334	CAMBRIDGE DRIVE		96	1,263	0.42017
23	336	CAMBRIDGE DRIVE		97	1,007	0.42017
24	338	CAMBRIDGE DRIVE		98	1,263	0.42017
25	340					

### CAMBRIDGE HEIGHTS ON TERRACE LAKE



THIS MAP HAS BEEN DRAWN USING COMPUTER AIDED DRAFTING/DESIGN (CAD/D) UNDER THE SUPERVISION OF ROBERT L. CIGOL, N.J.L.S. No. 24GS04026100.

REVISIONS			
DATE	L. S. NAME	LIC. NO.	DESCRIPTION
11/11/13	R. CIGOL	24GS04026100	GENERAL REVISIONS TO ADDRESS STATE REVIEW

NEW JERSEY DEPARTMENT OF THE TREASURY  
 DIVISION OF TAXATION  
 PROPERTY ADMINISTRATION TAX MAP SECTION  
 APPROVED AS A TAX MAP PURSUANT TO THE  
 AUTHORITY OF N.J.S.A. 54:1-15 & N.J.S.A. 54:50-1  
 FOR THE DIRECTOR, DIVISION OF TAXATION

*Sue Davison* CTA Supervising Field Rep  
 Sue Davison, CTA Supervising Field Rep

DATE: MAR 25 2014 SERIAL NO. 1034

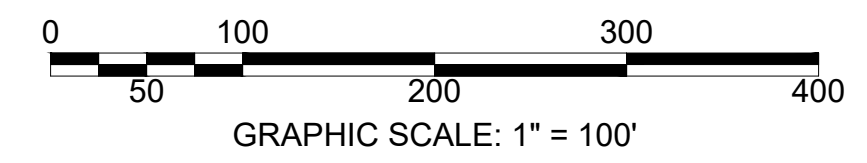
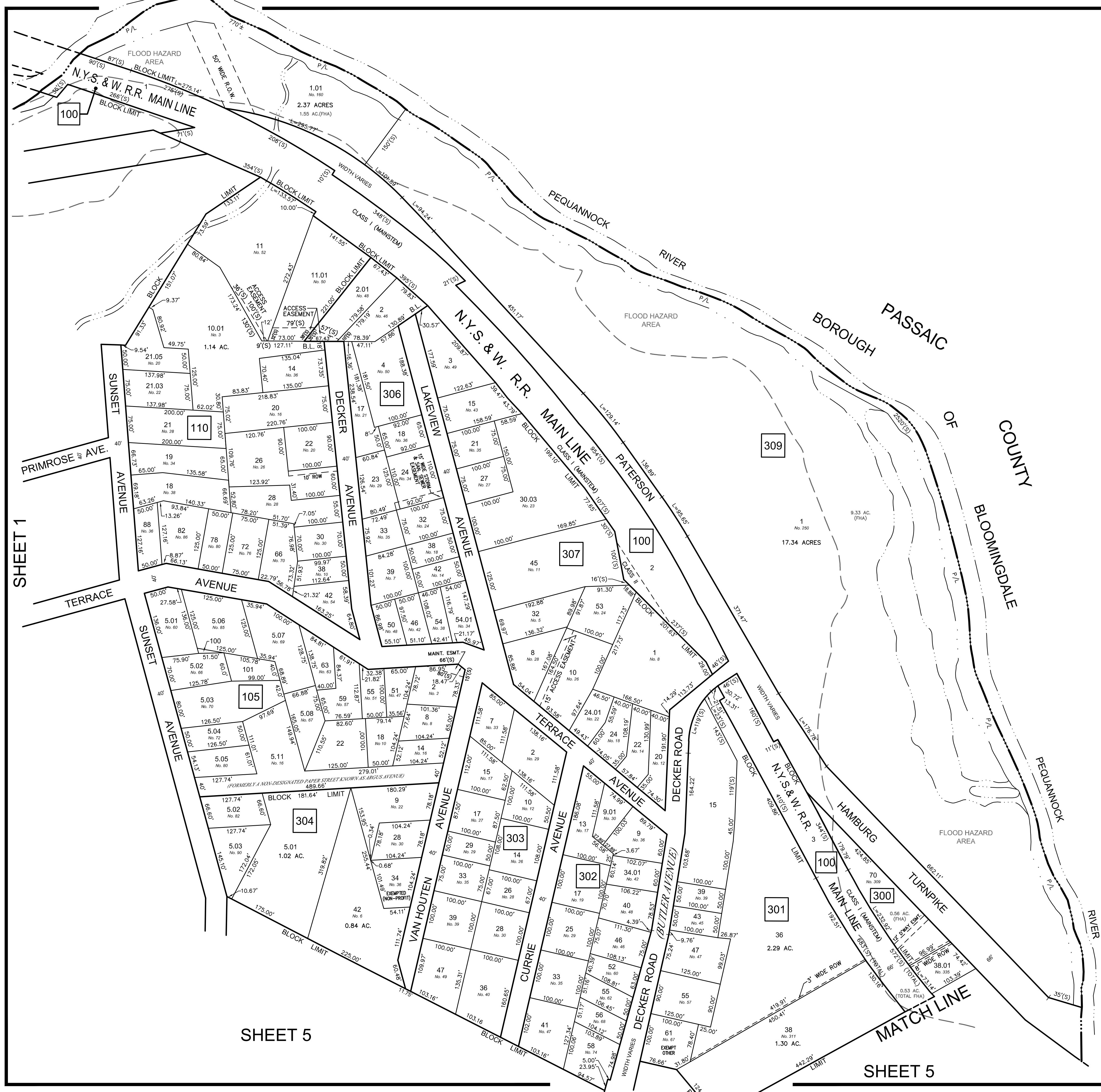
**TAX MAP**  
**BOROUGH OF BUTLER**  
 MORRIS COUNTY, NEW JERSEY 03/22/2010

**ROBERT L. CIGOL**  
 NEW JERSEY LICENSED LAND SURVEYOR  
 LICENSE NO. 24GS04026100 CERTIFICATE OF AUTHORIZATION NO. 24GA27919000

DMC ASSOCIATES, INC.  
 6 CAREY AVENUE  
 BUTLER, N.J. 07405

REVISIONS			
DATE	L. S. NAME	LIC. NO.	DESCRIPTION
11/11/13	R. CIGOL	24GS04026100	GENERAL REVISIONS TO ADDRESS STATE REVIEW
11/18/15	R. CIGOL	24GS04026100	ANNUAL DEED REVIEW
12/13/16	R. CIGOL	24GS04026100	ANNUAL DEED REVIEW
10/19/20	R. CIGOL	24GS04026100	ANNUAL DEED REVIEW
11/08/21	R. CIGOL	24GS04026100	ANNUAL DEED REVIEW

THIS MAP HAS BEEN DRAWN USING COMPUTER AIDED DRAFTING/DESIGN (CAD/D) UNDER THE SUPERVISION OF ROBERT L. CIGOL, N.J.L.S. No. 24GS04026100.



SHEET 5

SHEET 5

NEW JERSEY DEPARTMENT OF THE TREASURY  
 DIVISION OF TAXATION  
 PROPERTY ADMINISTRATION  
 APPROVED AS A TAX MAP PURSUANT TO THE AUTHORITY OF  
 N.J.S.A. 54:1-15 & 54:50-1  
 FOR THE DIRECTOR, DIVISION OF TAXATION  
 SUE DAVISON, CTA SUPERVISING FIELD REP  
 DATE: MARCH 25, 2014 SERIAL NO. 1034

**TAX MAP**  
**BOROUGH OF BUTLER**  
 MORRIS COUNTY, NEW JERSEY  
 SCALE: 1"=100' 03/12/2009  
**ROBERT L. CIGOL**  
 NEW JERSEY LICENSED LAND SURVEYOR  
 LICENSE NO. 24GS04026100 CERTIFICATE OF AUTHORIZATION NO. 24GA27919000  
 DMC ASSOCIATES, INC.  
 6 CAREY AVENUE  
 BUTLER, N.J. 07405

REVISIONS

DATE	L. S. NAME	LIC. NO.	DESCRIPTION
11/11/13	R. CIGOL	24GS04026100	GENERAL REVISIONS TO ADDRESS STATE REVIEW, ADD BLOCK 17 LOT 22.
12/13/16	R. CIGOL	24GS04026100	ANNUAL DEED REVIEW
11/15/17	R. CIGOL	24GS04026100	ANNUAL DEED REVIEW
10/24/18	R. CIGOL	24GS04026100	ANNUAL DEED REVIEW
10/15/19	R. CIGOL	24GS04026100	DEED REVIEW B. 25 L. 74.01 & 76
10/19/20	R. CIGOL	24GS04026100	ANNUAL DEED REVIEW
11/08/21	R. CIGOL	24GS04026100	ANNUAL DEED REVIEW
12/19/22	R. CIGOL	24GS04026100	ANNUAL DEED REVIEW

THIS MAP HAS BEEN DRAWN USING COMPUTER AIDED DRAFTING/DESIGN (CAD/D) UNDER THE SUPERVISION OF ROBERT L. CIGOL, N.J.L.S. No. 24GS04026100.



PASSAIC COUNTY  
BOROUGH OF BLOOMINGDALE  
RIVER

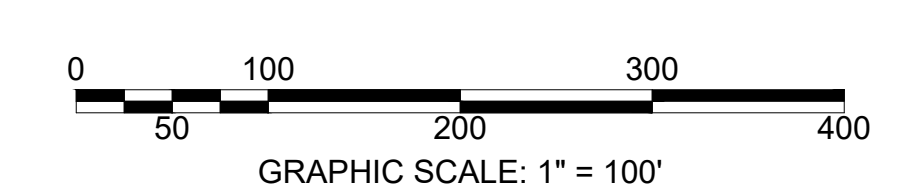
PASSAIC COUNTY  
BOROUGH OF BLOOMINGDALE  
RIVER

SEE SHEETS 3.01, 3.02 AND 3.03  
FOR DETAIL OF  
LOTS 1.000 THROUGH 1.908  
"RIVER PLACE AT BUTLER CONDOMINIUM"

SHEET 6

SHEET 7

SHEET 7

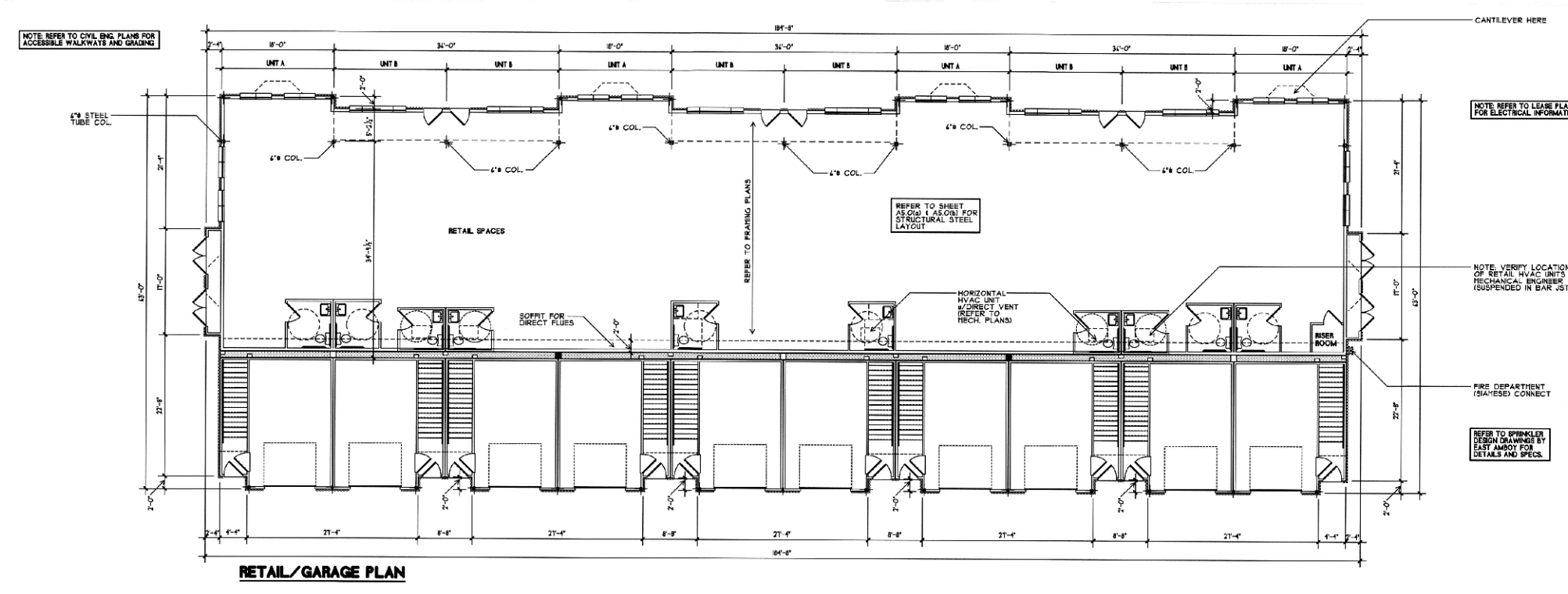
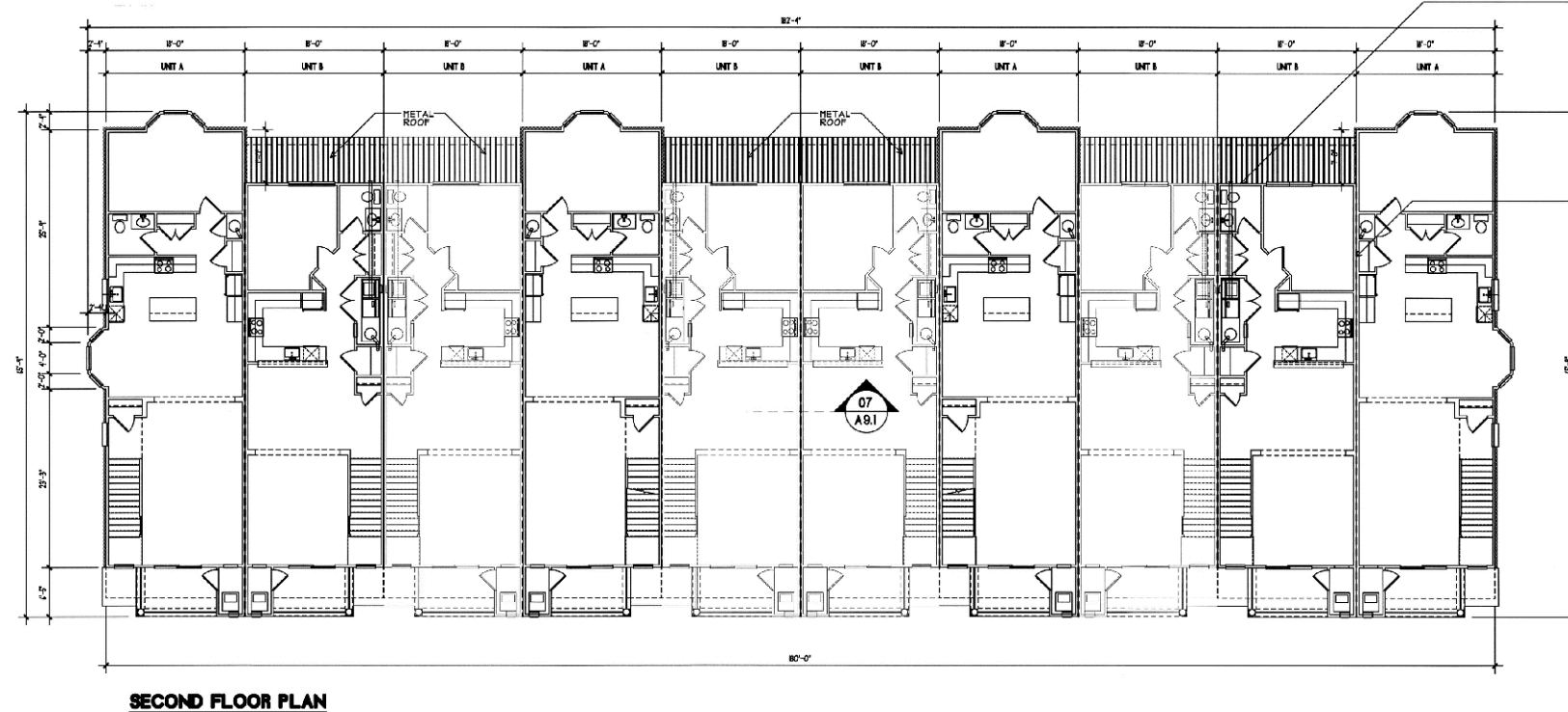
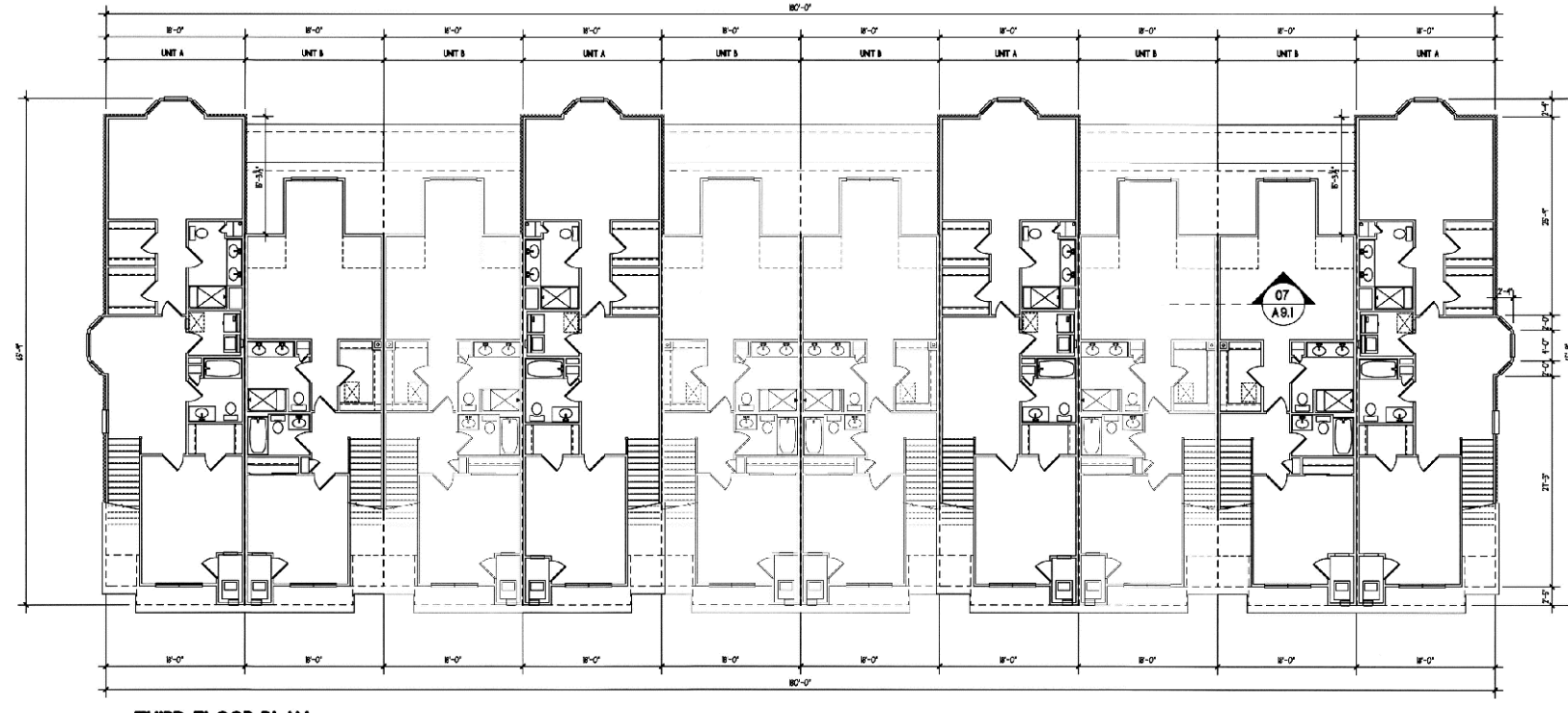
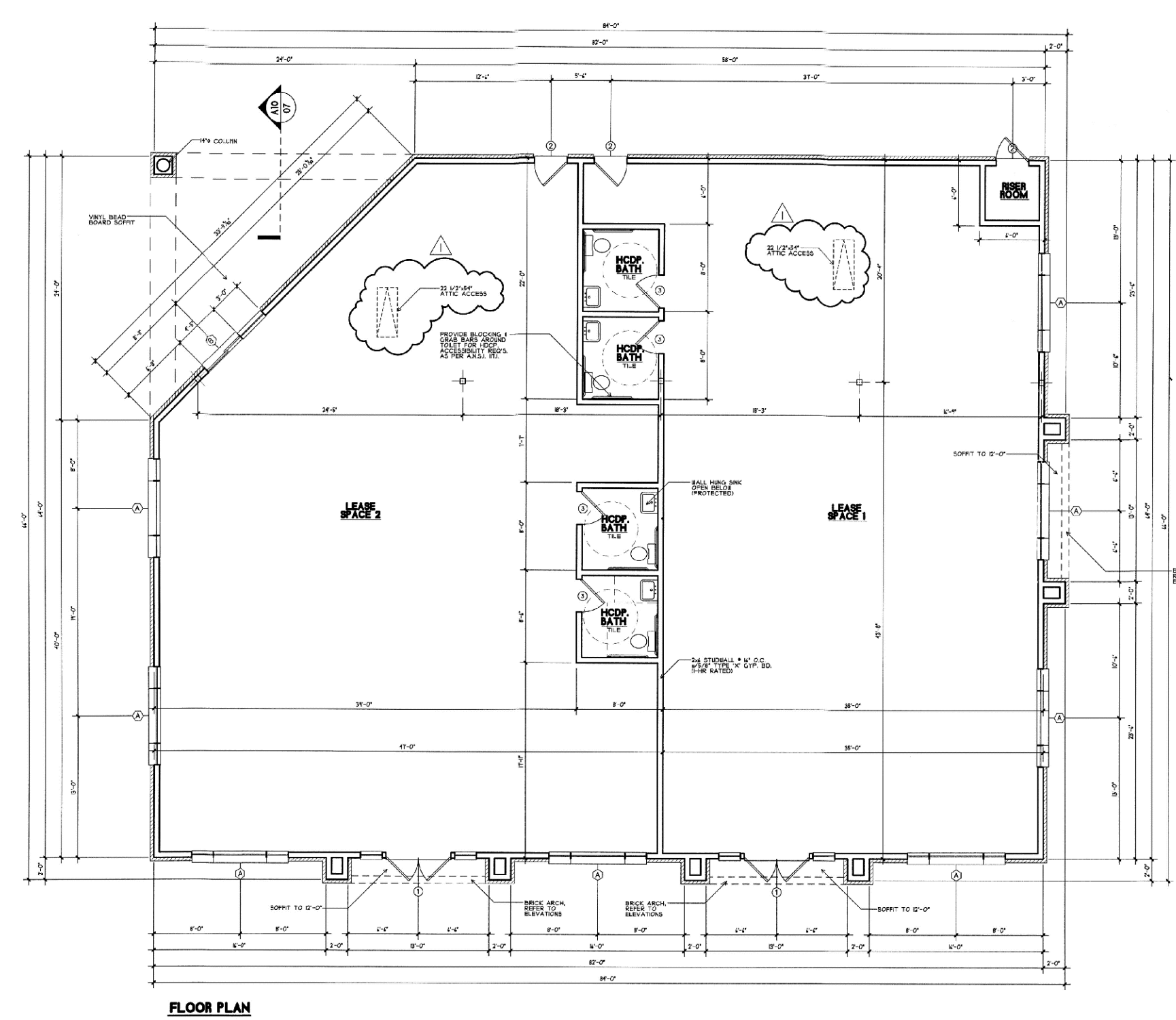
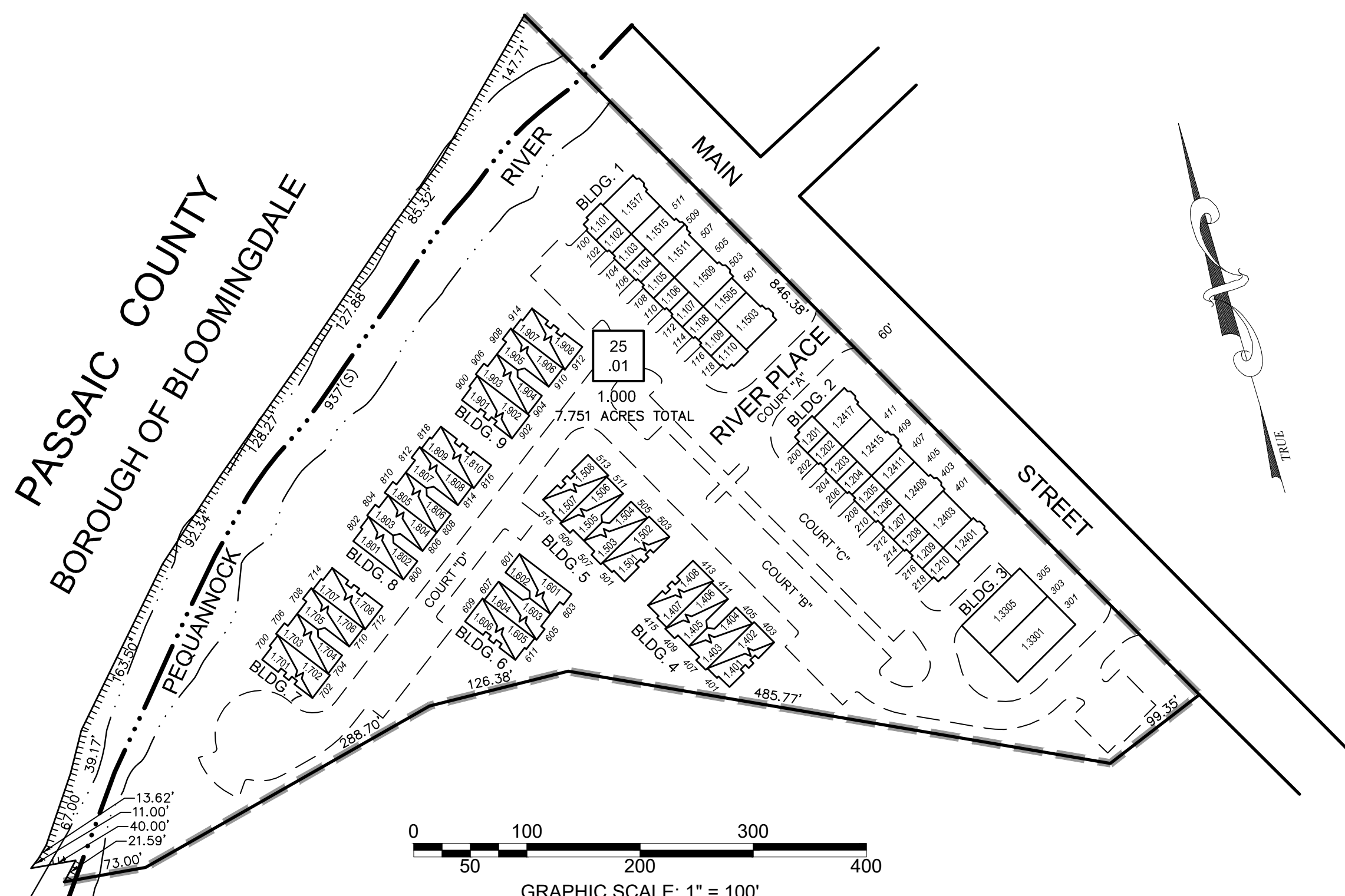


NEW JERSEY DEPARTMENT OF THE TREASURY  
DIVISION OF TAXATION  
PROPERTY ADMINISTRATION  
APPROVED AS A TAX MAP PURSUANT TO THE AUTHORITY OF  
N.J.S.A. 54:1-15 & 54:50-1  
FOR THE DIRECTOR, DIVISION OF TAXATION  
SUE DAVISON, CTA SUPERVISING FIELD REP  
DATE: MARCH 25, 2014 SERIAL NO. 1034

**TAX MAP**  
**BOROUGH OF BUTLER**  
MORRIS COUNTY, NEW JERSEY  
SCALE: 1"=100' 03/12/2009  
**ROBERT L. CIGOL**  
NEW JERSEY LICENSED LAND SURVEYOR  
LICENSE NO. 24GS04026100 CERTIFICATE OF AUTHORIZATION NO. 24GA27919000  
**DMC ASSOCIATES, INC.**  
6 CAREY AVENUE  
BUTLER, N.J. 07405



**RIVER PLACE AT BUTLER CONDOMINIUM ASSOCIATION**



BUILDINGS 1 & 2

BUILDING	BLOCK	LOT	USE	UNIT TYPE	ADDRESS	SQ. FT.	% INTEREST IN COMMON ELEMENT	FLOOR LEVEL RELATIONSHIP
1	25.01	1.1503	RETAIL		503 MAIN STREET	1,440	1.0768	1ST
1	25.01	1.1505	RETAIL		707 MAIN STREET	1,440	0.8301	1ST
1	25.01	1.1509	RETAIL		509 MAIN STREET	1,451	1.2680	1ST
1	25.01	1.1511	RETAIL		511 MAIN STREET	1,079	0.8091	1ST
1	25.01	1.1515	RETAIL		515 MAIN STREET	979	0.7241	1ST
1	25.01	1.1517	RETAIL		517 MAIN STREET	1,507	1.1750	1ST
1	25.01	1.1011	CONDOMINIUM	A	100 RIVER PLACE	2,036	1.2566	1ST, 2ND & 3RD
1	25.01	1.1012	CONDOMINIUM	B	102 RIVER PLACE	1,666	1.2566	1ST, 2ND & 3RD
1	25.01	1.1013	CONDOMINIUM	B	104 RIVER PLACE	1,666	1.2566	1ST, 2ND & 3RD
1	25.01	1.1014	CONDOMINIUM	A	106 RIVER PLACE	2,036	1.2566	1ST, 2ND & 3RD
1	25.01	1.1015	CONDOMINIUM	B	108 RIVER PLACE	1,666	1.2566	1ST, 2ND & 3RD
1	25.01	1.1016	CONDOMINIUM	B	110 RIVER PLACE	1,666	1.2566	1ST, 2ND & 3RD
1	25.01	1.1017	CONDOMINIUM	A	112 RIVER PLACE	2,036	1.2566	1ST, 2ND & 3RD
1	25.01	1.1018	CONDOMINIUM	B	114 RIVER PLACE	1,666	1.2566	1ST, 2ND & 3RD
1	25.01	1.1019	CONDOMINIUM	B w/ FAM. RM.	116 RIVER PLACE	1,952	1.2566	1ST, 2ND & 3RD
1	25.01	1.1010	CONDOMINIUM	A	118 RIVER PLACE	2,036	1.2566	1ST, 2ND & 3RD

BUILDING	BLOCK	LOT	USE	UNIT TYPE	ADDRESS	SQ. FT.	% INTEREST IN COMMON ELEMENT	FLOOR LEVEL RELATIONSHIP
2	25.01	1.2401	RETAIL		401 MAIN STREET	822	0.6164	1ST
2	25.01	1.2403	RETAIL		403 MAIN STREET	1,352	1.0138	1ST
2	25.01	1.2409	RETAIL		409 MAIN STREET	1,451	1.2880	1ST
2	25.01	1.2411	RETAIL		411 MAIN STREET	770	0.5324	1ST
2	25.01	1.2415	RETAIL		415 MAIN STREET	1,440	1.2668	1ST
2	25.01	1.2417	RETAIL		417 MAIN STREET	1,440	1.0768	1ST
2	25.01	1.2011	CONDOMINIUM	A	200 RIVER PLACE	2,036	1.2566	1ST, 2ND & 3RD
2	25.01	1.2012	CONDOMINIUM	B	202 RIVER PLACE	1,666	1.2566	1ST, 2ND & 3RD
2	25.01	1.2013	CONDOMINIUM	B	204 RIVER PLACE	1,666	1.2566	1ST, 2ND & 3RD
2	25.01	1.2014	CONDOMINIUM	A	206 RIVER PLACE	2,036	1.2566	1ST, 2ND & 3RD
2	25.01	1.2015	CONDOMINIUM	B	208 RIVER PLACE	1,666	1.2566	1ST, 2ND & 3RD
2	25.01	1.2016	CONDOMINIUM	B	210 RIVER PLACE	1,666	1.2566	1ST, 2ND & 3RD
2	25.01	1.2017	CONDOMINIUM	A	212 RIVER PLACE	2,036	1.2566	1ST, 2ND & 3RD
2	25.01	1.2018	CONDOMINIUM	B	214 RIVER PLACE	1,666	1.2566	1ST, 2ND & 3RD
2	25.01	1.2019	CONDOMINIUM	B w/ FAM. RM.	216 RIVER PLACE	1,952	1.2566	1ST, 2ND & 3RD
2	25.01	1.2010	CONDOMINIUM	A	218 RIVER PLACE	2,036	1.2566	1ST, 2ND & 3RD

BUILDING	BLOCK	LOT	USE	UNIT TYPE	ADDRESS	SQ. FT.	% INTEREST IN COMMON ELEMENT	FLOOR LEVEL RELATIONSHIP
3	25.01	1.3301	RETAIL		301 MAIN STREET	2,537	1.9023	1 STORY
3	25.01	1.3305	RETAIL		305 MAIN STREET	2,423	1.8168	1 STORY

BUILDING	BLOCK	LOT	USE	UNIT TYPE	ADDRESS	SQ. FT.	% INTEREST IN COMMON ELEMENT	FLOOR LEVEL RELATIONSHIP
4	25.01	1.401	CONDOMINIUM	A	401 RIVER PLACE	1,457	1.2566	1ST & 2ND
4	25.01	1.402	CONDOMINIUM	C	403 RIVER PLACE	1,532	1.2566	2ND & 3RD
4	25.01	1.404	CONDOMINIUM	D	405 RIVER PLACE	1,781	1.2566	2ND & 3RD
4	25.01	1.403	CONDOMINIUM	B	407 RIVER PLACE	1,442	1.2566	1ST & 2ND
4	25.01	1.405	CONDOMINIUM	B	409 RIVER PLACE	1,442	1.2566	1ST & 2ND
4	25.01	1.406	CONDOMINIUM	D	411 RIVER PLACE	1,781	1.2566	2ND & 3RD
4	25.01	1.408	CONDOMINIUM	C	413 RIVER PLACE	1,532	1.2566	2ND & 3RD
4	25.01	1.407	CONDOMINIUM	A	415 RIVER PLACE	1,457	1.2566	1ST & 2ND

BUILDING	BLOCK	LOT	USE	UNIT TYPE	ADDRESS	SQ. FT.	% INTEREST IN COMMON ELEMENT	FLOOR LEVEL RELATIONSHIP
5	25.01	1.501	CONDOMINIUM	A	501 RIVER PLACE	1,457	1.2566	1ST & 2ND
5	25.01	1.502	CONDOMINIUM	C	503 RIVER PLACE	1,532	1.2566	2ND & 3RD
5	25.01	1.504	CONDOMINIUM	D	505 RIVER PLACE	1,781	1.2566	2ND & 3RD
5	25.01	1.503	CONDOMINIUM	B	507 RIVER PLACE	1,442	1.2566	1ST & 2ND
5	25.01	1.505	CONDOMINIUM	B	509 RIVER PLACE	1,442	1.2566	1ST & 2ND
5	25.01	1.506	CONDOMINIUM	D	511 RIVER PLACE	1,781	1.2566	2ND & 3RD
5	25.01	1.508	CONDOMINIUM	C	513 RIVER PLACE	1,532	1.2566	2ND & 3RD
5	25.01	1.507	CONDOMINIUM	A	515 RIVER PLACE	1,457	1.2566	1ST & 2ND

BUILDING	BLOCK	LOT	USE	UNIT TYPE	ADDRESS	SQ. FT.	% INTEREST IN COMMON ELEMENT	FLOOR LEVEL RELATIONSHIP
6	25.01	1.602	CONDOMINIUM	D	601 RIVER PLACE	1,781	1.2566	2ND & 3RD
6	25.01	1.601	CONDOMINIUM	B	603 RIVER PLACE	1,442	1.2566	1ST & 2ND
6	25.01	1.603	CONDOMINIUM	B	605 RIVER PLACE	1,442	1.2566	1ST & 2ND
6	25.01	1.604	CONDOMINIUM	D	607 RIVER PLACE	1,781	1.2566	2ND & 3RD
6	25.01	1.606	CONDOMINIUM	C	609 RIVER PLACE	1,532	1.2566	2ND & 3RD
6	25.01	1.605	CONDOMINIUM	A	611 RIVER PLACE	1,457	1.2566	1ST & 2ND

BUILDING	BLOCK	LOT	USE	UNIT TYPE	ADDRESS	SQ. FT.	% INTEREST IN COMMON ELEMENT	FLOOR LEVEL RELATIONSHIP
7	25.01	1.701	CONDOMINIUM	A	700 RIVER PLACE	1,457	1.2566	1ST & 2ND
7	25.01	1.702	CONDOMINIUM	C	702 RIVER PLACE	1,532	1.2566	2ND & 3RD
7	25.01	1.704	CONDOMINIUM	D	704 RIVER PLACE	1,781	1.2566	2ND & 3RD
7	25.01	1.703	CONDOMINIUM	B	706 RIVER PLACE	1,442	1.2566	1ST & 2ND
7	25.01	1.705	CONDOMINIUM	B	708 RIVER PLACE	1,442	1.2566	1ST & 2ND
7	25.01	1.706	CONDOMINIUM	D	710 RIVER PLACE	1,781	1.2566	2ND & 3RD
7	25.01	1.708	CONDOMINIUM	C	712 RIVER PLACE	1,532	1.2566	2ND & 3RD
7	25.01	1.707	CONDOMINIUM	A	714 RIVER PLACE	1,457	1.2566	1ST & 2ND

BUILDING	BLOCK	LOT	USE	UNIT TYPE	ADDRESS	SQ. FT.	% INTEREST IN COMMON ELEMENT	FLOOR LEVEL RELATIONSHIP
8	25.01	1.802	CONDOMINIUM	D	800 RIVER PLACE	1,781	1.2566	2ND & 3RD
8	25.01	1.801	CONDOMINIUM	B	802 RIVER PLACE	1,442	1.2566	1ST & 2ND
8	25.01	1.803	CONDOMINIUM	B	804 RIVER PLACE	1,442	1.2566	1ST & 2ND
8	25.01	1.804	CONDOMINIUM	D	806 RIVER PLACE	1,666	1.2566	2ND & 3RD
8	25.01	1.806	CONDOMINIUM	D	808 RIVER PLACE	2,036	1.2566	2ND & 3RD
8	25.01	1.805	CONDOMINIUM	B	810 RIVER PLACE	1,666	1.2566	1ST & 2ND
8	25.01	1.807	CONDOMINIUM	B	812 RIVER PLACE	1,666	1.2566	1ST & 2ND
8	25.01	1.808	CONDOMINIUM	D	814 RIVER PLACE	2,036	1.2566	2ND & 3RD
8	25.01	1.810	CONDOMINIUM	C	816 RIVER PLACE	1,466	1.2566	2ND & 3RD
8	25.01	1.809	CONDOMINIUM	A	818 RIVER PLACE	1,562	1.2566	1ST & 2ND

BUILDING	BLOCK	LOT	USE	UNIT TYPE	ADDRESS	SQ. FT.	% INTEREST IN COMMON ELEMENT	FLOOR LEVEL RELATIONSHIP
9	25.01	1.901	CONDOMINIUM	A	900 RIVER PLACE	1,457	1.2566	1ST & 2ND
9	25.01	1.902	CONDOMINIUM	C	902 RIVER PLACE	1,532	1.2566	2ND & 3RD
9	25.01	1.904	CONDOMINIUM	D	904 RIVER PLACE	1,781	1.2566	2ND & 3RD
9	25.01	1.903	CONDOMINIUM	B	906 RIVER PLACE	1,442	1.2566	1ST & 2ND
9	25.01	1.905	CONDOMINIUM	B	908 RIVER PLACE	1,442	1.2566	1ST & 2ND
9	25.01	1.906	CONDOMINIUM	D	910 RIVER PLACE	1,781	1.2566	2ND & 3RD
9	25.01	1.908	CONDOMINIUM	C	912 RIVER PLACE	1,532	1.2566	2ND & 3RD
9	25.01	1.907	CONDOMINIUM	A	914 RIVER PLACE	1,457	1.2566	1ST & 2ND

BLOCK	LOT
25.01	1.000

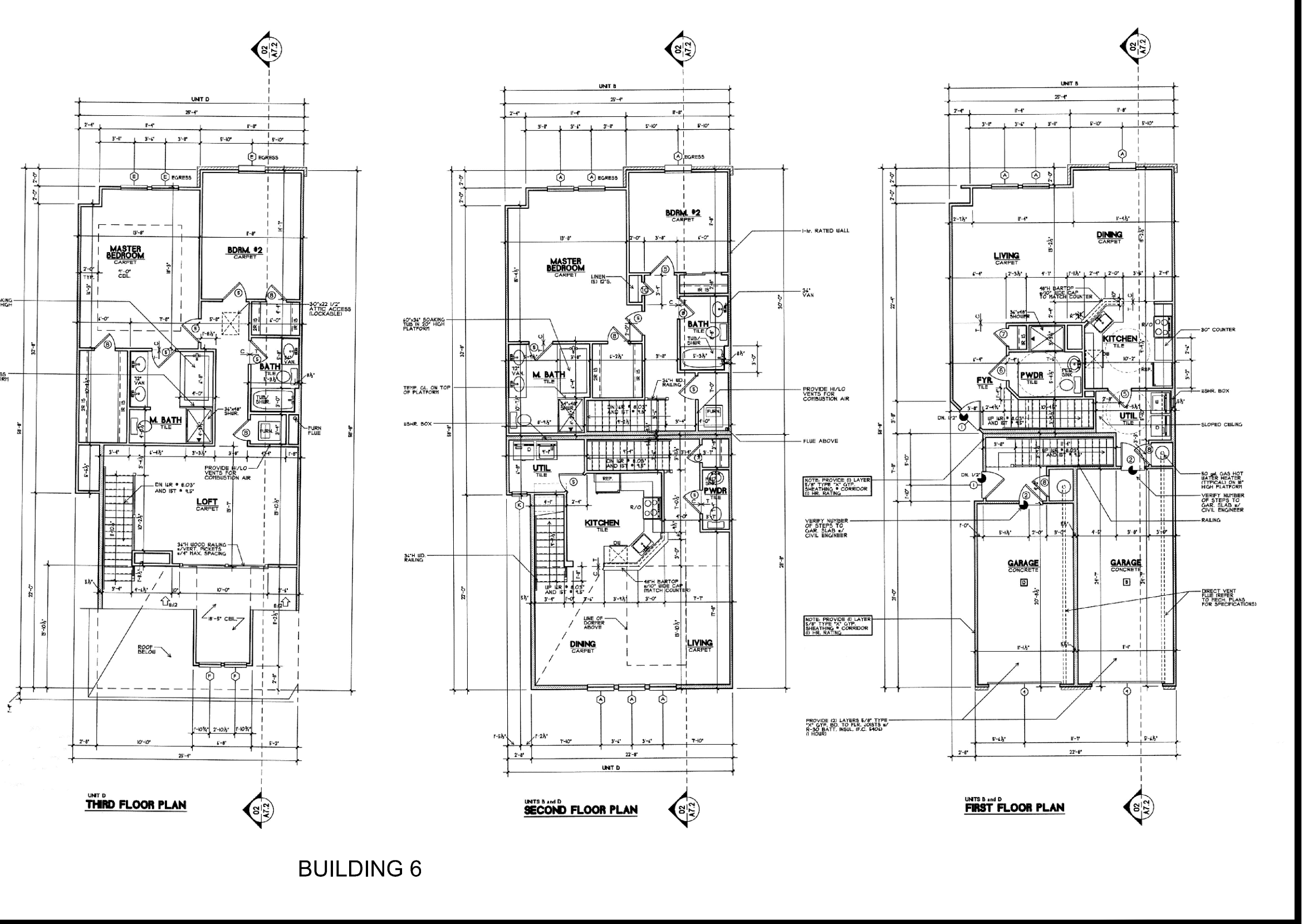
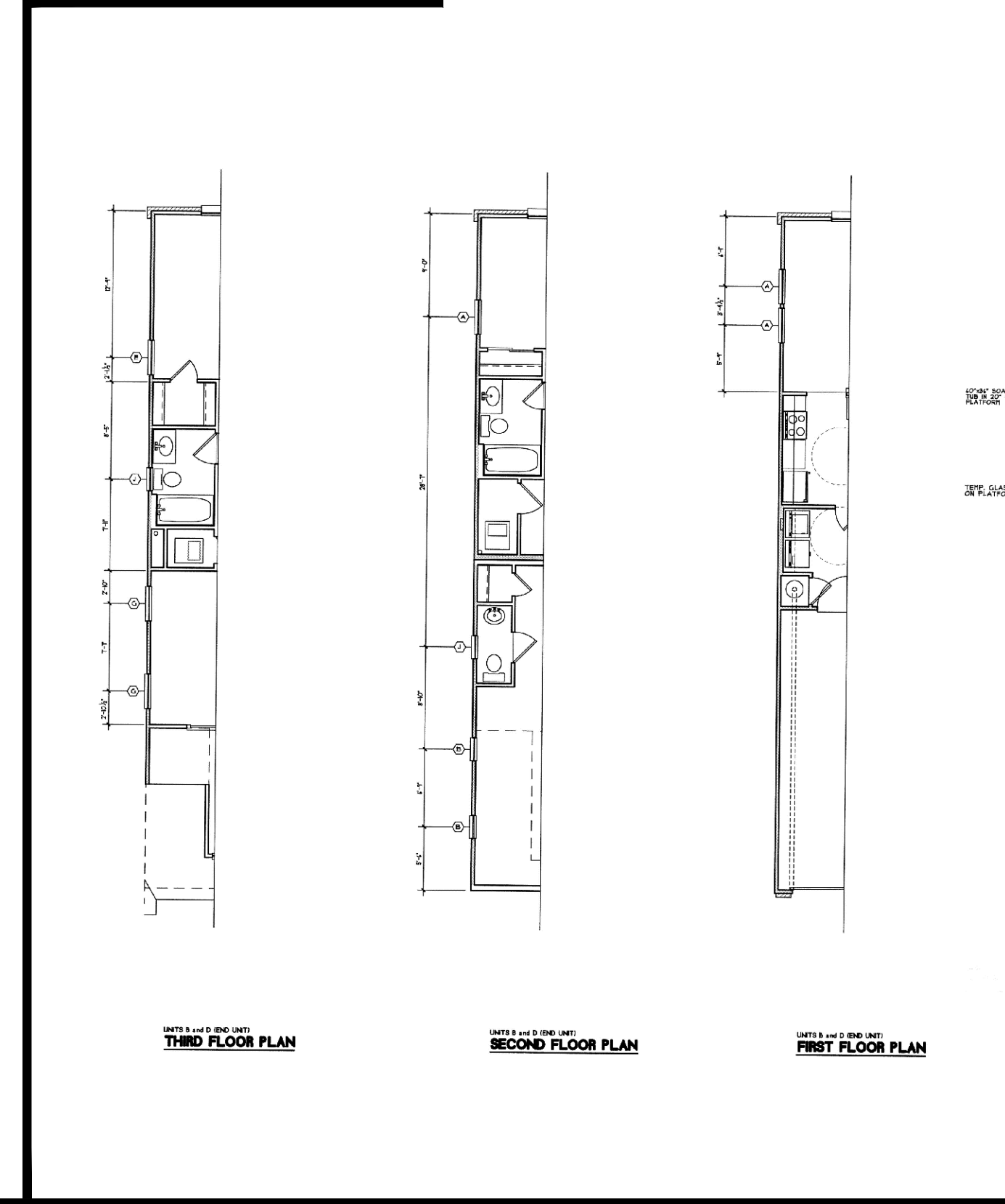
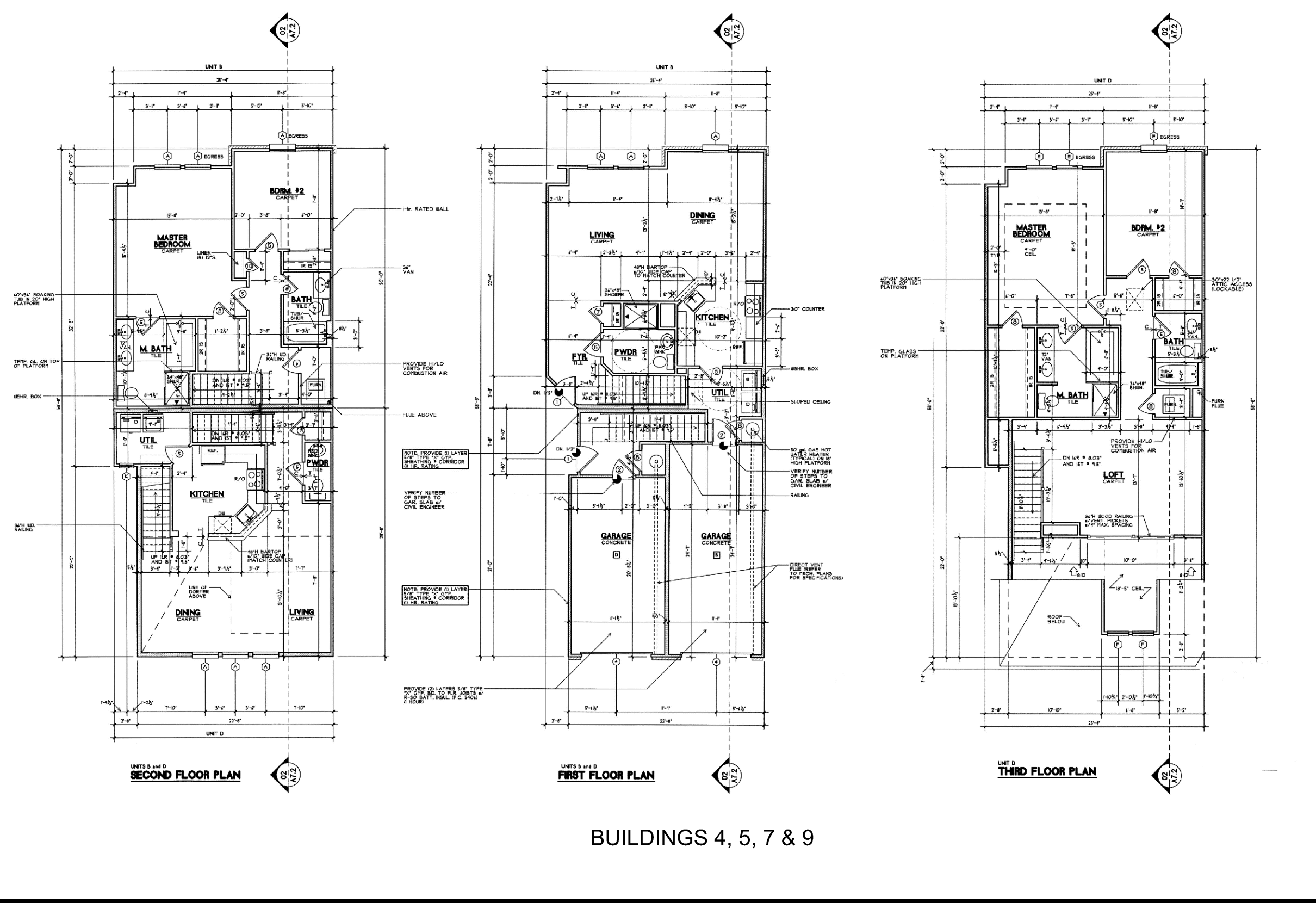
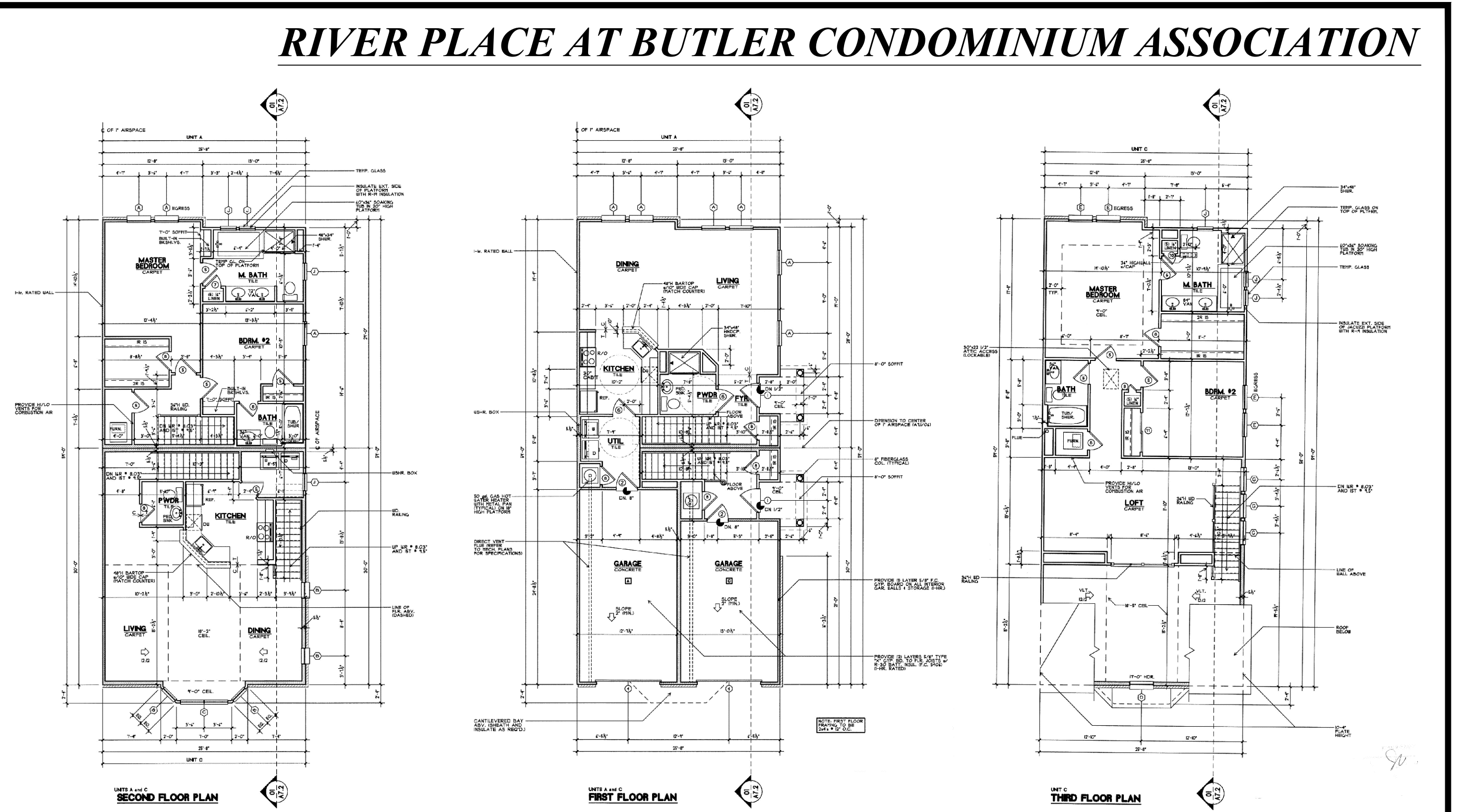
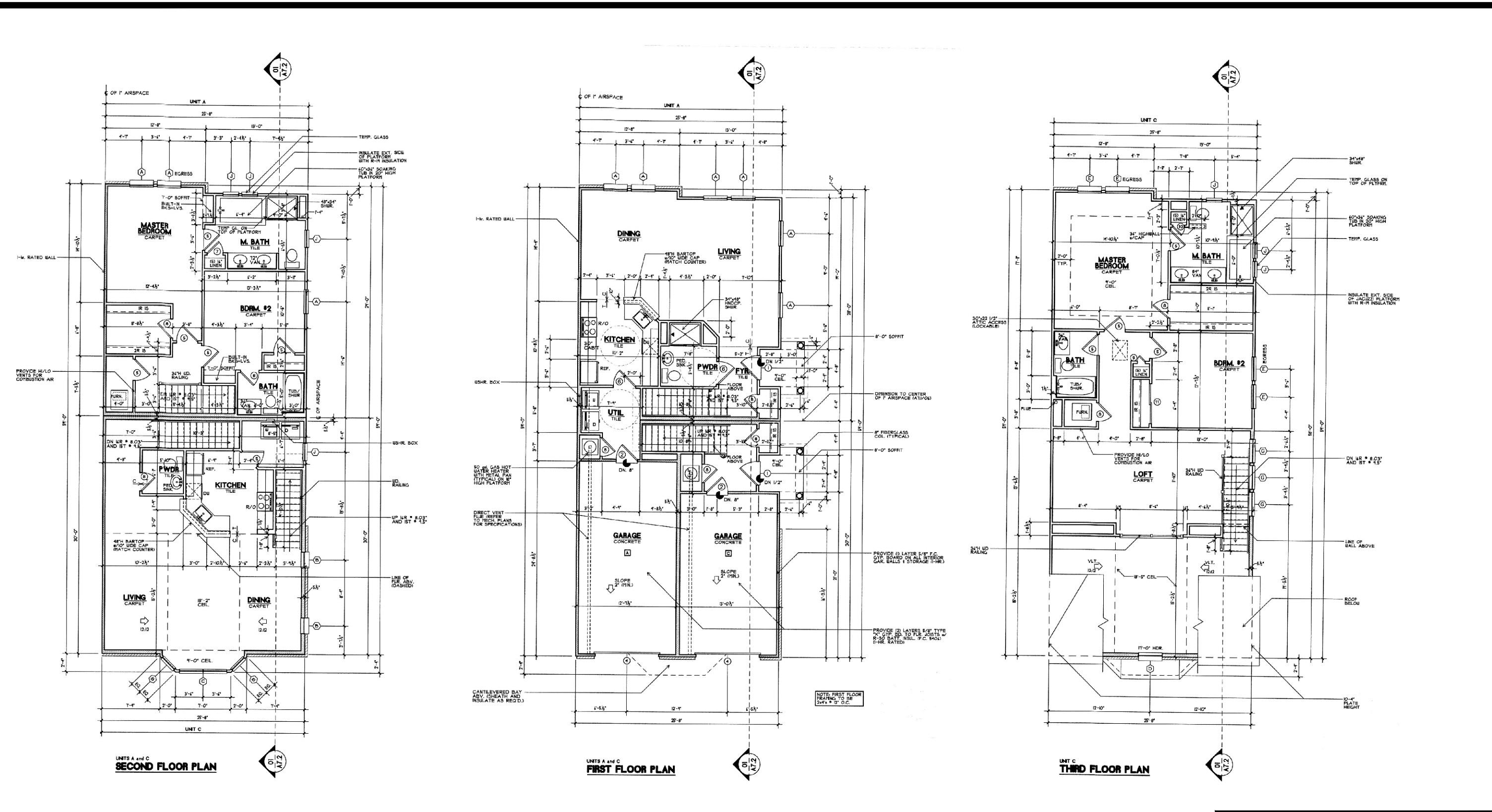
THIS MAP HAS BEEN DRAWN USING COMPUTER AIDED DRAFTING/DESIGN (CAD/D) UNDER THE SUPERVISION OF ROBERT L. CIGOL, N.J.L.S. No. 24GS04026100.

REVISIONS			
DATE	L. S. NAME	LIC. NO.	DESCRIPTION
11/11/13	R. CIGOL	24GS04026100	GENERAL REVISIONS TO ADDRESS STATE REVIEW
11/18/15	R. CIGOL	24GS04026100	ANNUAL DEED REVIEW - SUBDIVIDE STOREFRONTS

NEW JERSEY DEPARTMENT OF THE TREASURY  
DIVISION OF TAXATION  
PROPERTY ADMINISTRATION  
APPROVED AS A TAX MAP PURSUANT TO THE AUTHORITY OF  
N.J.S.A. 54:1-15 & 54:50-1  
FOR THE DIRECTOR, DIVISION OF TAXATION  
SUE DAVISON, CTA SUPERVISING FIELD REP  
DATE: MARCH 25, 2014 SERIAL NO. 1034

**TAX MAP**  
**BOROUGH OF BUTLER**  
MORRIS COUNTY, NEW JERSEY  
SCALE: AS SHOWN 02/22/2010  
**ROBERT L. CIGOL**  
NEW JERSEY LICENSED LAND SURVEYOR  
LICENSE NO. 24GS04026100 CERTIFICATE OF AUTHORIZATION NO. 24GA27919000  
DMC ASSOCIATES, INC.  
6 CAREY AVENUE  
BUTLER, N.J. 07405

**RIVER PLACE AT BUTLER CONDOMINIUM ASSOCIATION**



BUILDINGS 4, 5, 7 & 9

BUILDING 6

THIS MAP HAS BEEN DRAWN USING COMPUTER AIDED DRAFTING/DESIGN (CAD/D) UNDER THE SUPERVISION OF ROBERT L. CIGOL, N.J.L.S. No. 24GS04026100.

REVISIONS			
DATE	L. S. NAME	LIC. NO.	DESCRIPTION
11/11/13	R. CIGOL	24GS04026100	GENERAL REVISIONS TO ADDRESS STATE REVIEW

NEW JERSEY DEPARTMENT OF THE TREASURY  
 DIVISION OF TAXATION  
 PROPERTY ADMINISTRATION TAX MAP SECTION  
 APPROVED AS A TAX MAP PURSUANT TO THE  
 AUTHORITY OF N.J.S.A. 54:1-15 & N.J.S.A. 54:50-1  
 FOR THE DIRECTOR, DIVISION OF TAXATION  
 Sue Davison, CTA Supervising Field Rep  
 DATE: **MAR 25 2014** SERIAL NO. **1034**

**TAX MAP**  
**BOROUGH OF BUTLER**  
 MORRIS COUNTY, NEW JERSEY  
 SCALE: N.T.S. 03/22/2010  
**ROBERT L. CIGOL**  
 NEW JERSEY LICENSED LAND SURVEYOR  
 LICENSE NO. 24GS04026100 CERTIFICATE OF AUTHORIZATION NO. 24GA27919000  
 DMC ASSOCIATES, INC.  
 6 CAREY AVENUE  
 BUTLER, N.J. 07405

RIVER PLACE AT BUTLER CONDOMINIUM ASSOCIATION



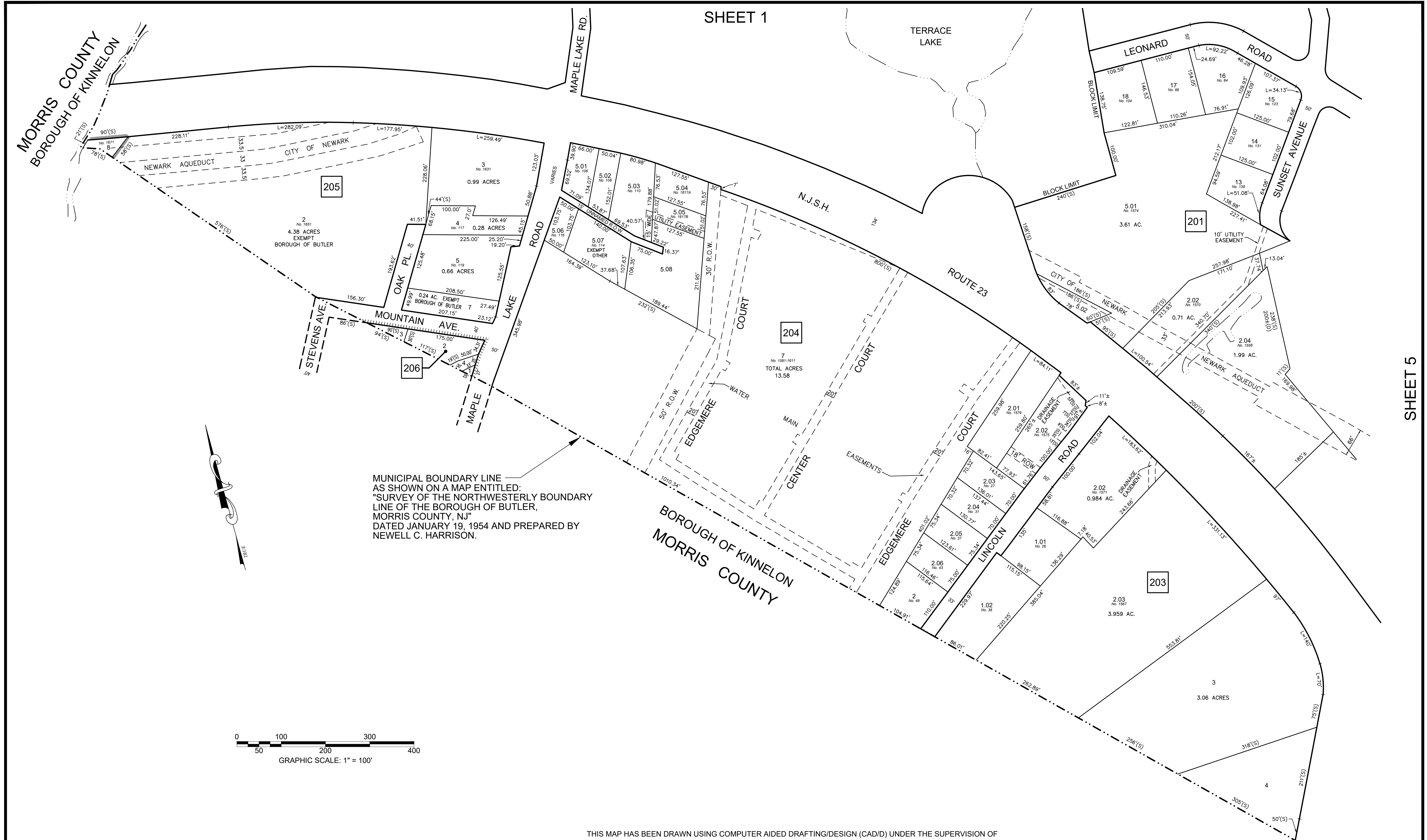
BUILDING 8

THIS MAP HAS BEEN DRAWN USING COMPUTER AIDED DRAFTING/DESIGN (CAD/D) UNDER THE SUPERVISION OF ROBERT L. CIGOL, N.J.L.S. No. 24GS04026100.

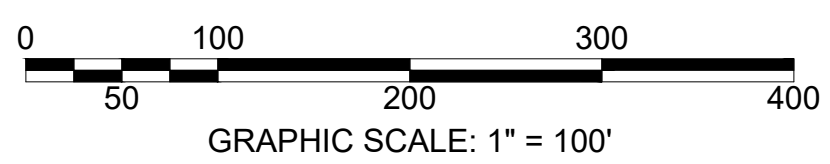
REVISIONS			
DATE	L. S. NAME	LIC. NO.	DESCRIPTION
11/11/13	R. CIGOL	24GS04026100	GENERAL REVISIONS TO ADDRESS STATE REVIEW

NEW JERSEY DEPARTMENT OF THE TREASURY  
 DIVISION OF TAXATION  
 PROPERTY ADMINISTRATION TAX MAP SECTION  
 APPROVED AS A TAX MAP PURSUANT TO THE  
 AUTHORITY OF N.J.S.A. 54:1-15 & N.J.S.A. 54:50-1  
 FOR THE DIRECTOR, DIVISION OF TAXATION  
 Sue Davison, CTA Supervising Field Rep  
 DATE: MAR 25 2014 SERIAL NO. 1034

**TAX MAP**  
**BOROUGH OF BUTLER**  
 MORRIS COUNTY, NEW JERSEY  
 SCALE: N.T.S. 03/22/2010  
**ROBERT L. CIGOL**  
 NEW JERSEY LICENSED LAND SURVEYOR  
 LICENSE NO. 24GS04026100 CERTIFICATE OF AUTHORIZATION NO. 24GA27919000  
 DMC ASSOCIATES, INC.  
 6 CAREY AVENUE  
 BUTLER, N.J. 07405



MUNICIPAL BOUNDARY LINE AS SHOWN ON A MAP ENTITLED: "SURVEY OF THE NORTHWESTERLY BOUNDARY LINE OF THE BOROUGH OF BUTLER, MORRIS COUNTY, NJ" DATED JANUARY 19, 1954 AND PREPARED BY NEWELL C. HARRISON.



THIS MAP HAS BEEN DRAWN USING COMPUTER AIDED DRAFTING/DESIGN (CAD/D) UNDER THE SUPERVISION OF ROBERT L. CIGOL, N.J.L.S. No. 24GS04026100.

REVISIONS			
DATE	L. S. NAME	LIC. NO.	DESCRIPTION
11/11/13	R. CIGOL	24GS04026100	GENERAL REVISIONS TO ADDRESS STATE REVIEW
07/25/16	R. CIGOL	24GS04026100	REVISED BLOCK 204, 206
11/15/17	R. CIGOL	24GS04026100	ANNUAL DEED REVIEW
10/15/19	R. CIGOL	24GS04026100	EXEMPT STATUS B. 205 L. 2 & 7
11/08/21	R. CIGOL	24GS04026100	ANNUAL DEED REVIEW
12/19/22	R. CIGOL	24GS04026100	ANNUAL DEED REVIEW

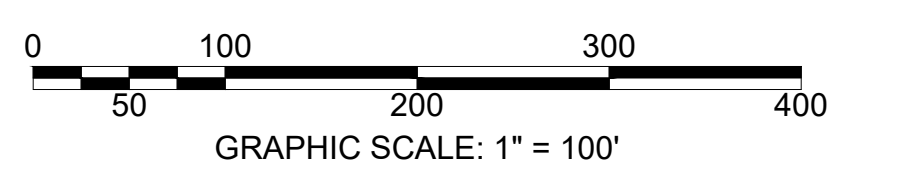

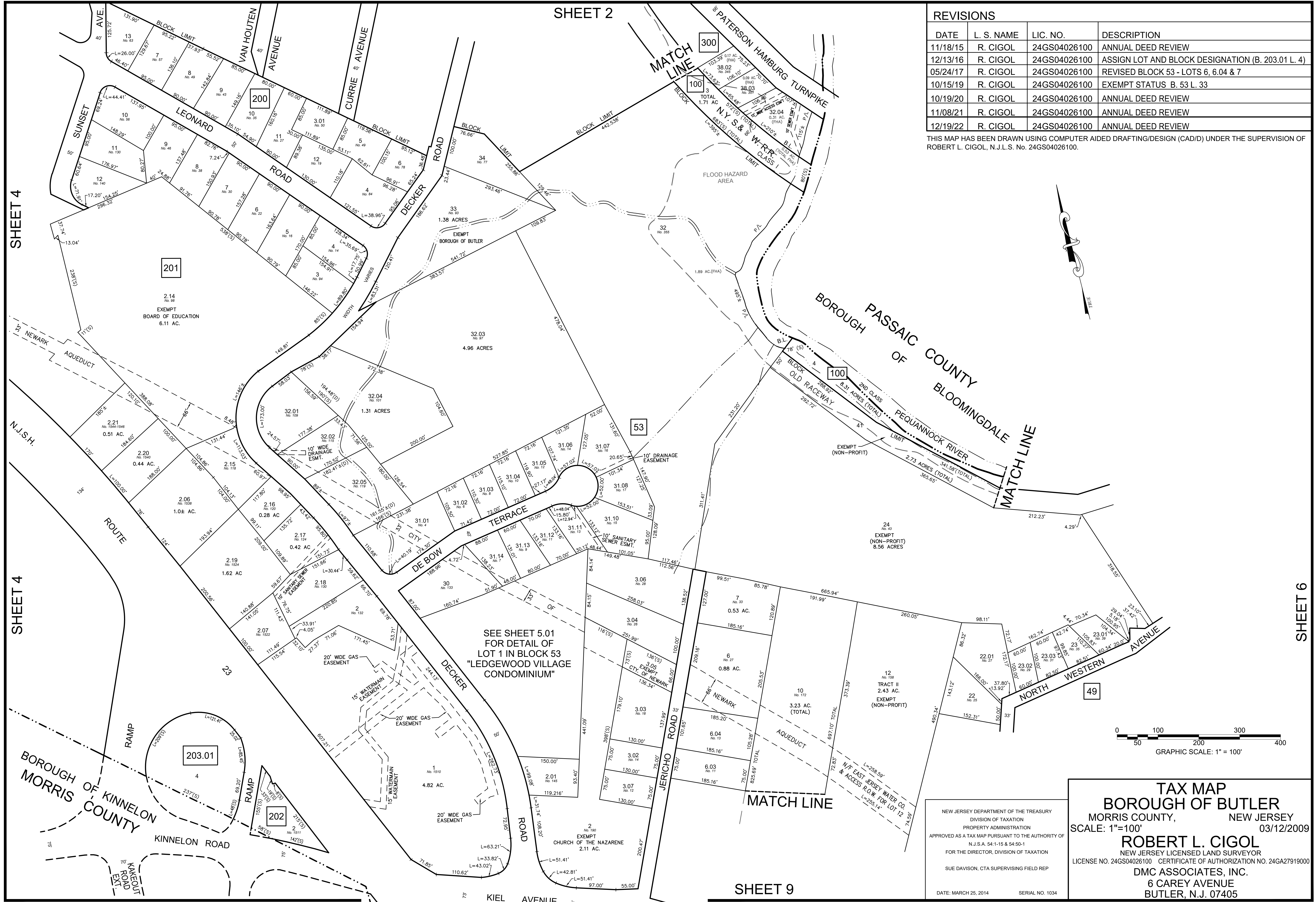
NEW JERSEY DEPARTMENT OF THE TREASURY  
 DIVISION OF TAXATION  
 PROPERTY ADMINISTRATION  
 APPROVED AS A TAX MAP PURSUANT TO THE AUTHORITY OF  
 N.J.S.A. 54-1-15 & 54-50-1  
 FOR THE DIRECTOR, DIVISION OF TAXATION  
 SUE DAVISON, CTA SUPERVISING FIELD REP.  
 DATE: MARCH 25, 2014 SERIAL NO. 1034

**TAX MAP**  
**BOROUGH OF BUTLER**  
 MORRIS COUNTY, NEW JERSEY  
 SCALE: 1"=100' 03/12/2009  
**ROBERT L. CIGOL**  
 NEW JERSEY LICENSED LAND SURVEYOR  
 LICENSE NO. 24GS04026100 CERTIFICATE OF AUTHORIZATION NO. 24GA27919000  
**DMC ASSOCIATES, INC.**  
 6 CAREY AVENUE  
 BUTLER, N.J. 07405

SHEET 2

REVISIONS			
DATE	L. S. NAME	LIC. NO.	DESCRIPTION
11/18/15	R. CIGOL	24GS04026100	ANNUAL DEED REVIEW
12/13/16	R. CIGOL	24GS04026100	ASSIGN LOT AND BLOCK DESIGNATION (B. 203.01 L. 4)
05/24/17	R. CIGOL	24GS04026100	REVISED BLOCK 53 - LOTS 6, 6.04 & 7
10/15/19	R. CIGOL	24GS04026100	EXEMPT STATUS B. 53 L. 33
10/19/20	R. CIGOL	24GS04026100	ANNUAL DEED REVIEW
11/08/21	R. CIGOL	24GS04026100	ANNUAL DEED REVIEW
12/19/22	R. CIGOL	24GS04026100	ANNUAL DEED REVIEW

THIS MAP HAS BEEN DRAWN USING COMPUTER AIDED DRAFTING/DESIGN (CAD/D) UNDER THE SUPERVISION OF ROBERT L. CIGOL, N.J.L.S. No. 24GS04026100.



**TAX MAP**  
**BOROUGH OF BUTLER**  
 MORRIS COUNTY, NEW JERSEY  
 SCALE: 1"=100' 03/12/2009

**ROBERT L. CIGOL**  
 NEW JERSEY LICENSED LAND SURVEYOR  
 LICENSE NO. 24GS04026100 CERTIFICATE OF AUTHORIZATION NO. 24GA27919000

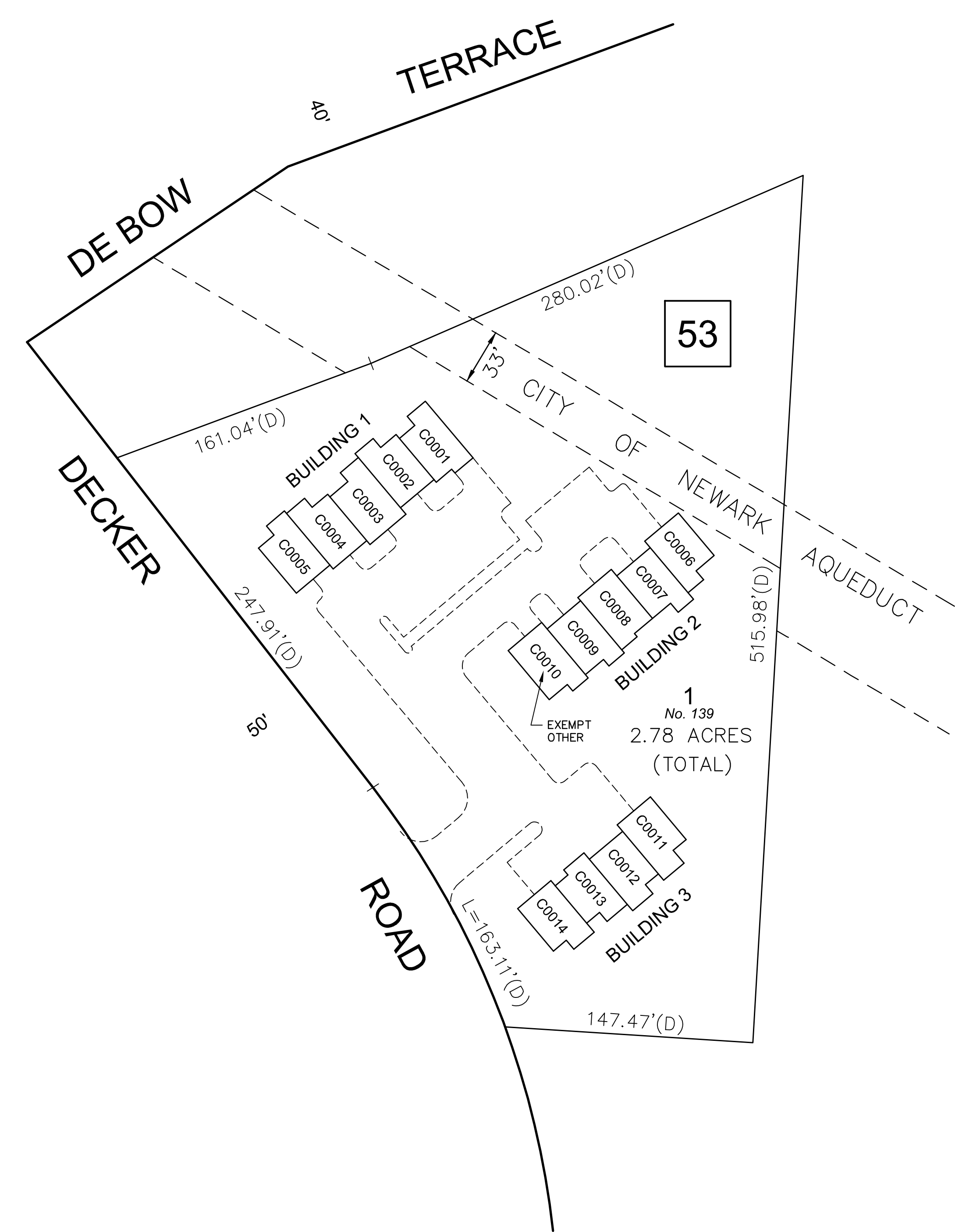
**DMC ASSOCIATES, INC.**  
 6 CAREY AVENUE  
 BUTLER, N.J. 07405

NEW JERSEY DEPARTMENT OF THE TREASURY  
 DIVISION OF TAXATION  
 PROPERTY ADMINISTRATION  
 APPROVED AS A TAX MAP PURSUANT TO THE AUTHORITY OF  
 N.J.S.A. 54:1-15 & 54:50-1  
 FOR THE DIRECTOR, DIVISION OF TAXATION  
 SUE DAVISON, CTA SUPERVISING FIELD REP

DATE: MARCH 25, 2014 SERIAL NO. 1034

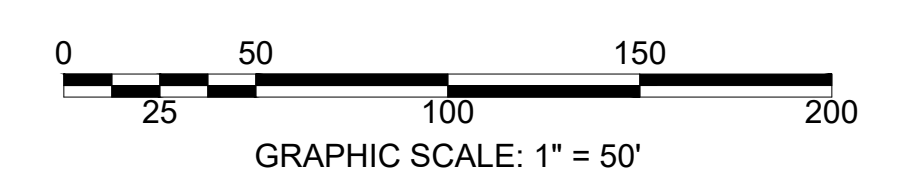
REVISIONS			
DATE	L. S. NAME	LIC. NO.	DESCRIPTION
11/11/13	R. CIGOL	24GS04026100	GENERAL REVISIONS TO ADDRESS STATE REVIEW
10/19/20	R. CIGOL	24GS04026100	ANNUAL DEED REVIEW

THIS MAP HAS BEEN DRAWN USING COMPUTER AIDED DRAFTING/DESIGN (CAD/D) UNDER THE SUPERVISION OF ROBERT L. CIGOL, N.J.L.S. No. 24GS04026100.



**LEDGEWOOD VILLAGE CONDOMINIUM**

BLOCK	LOT	QUALIFIER	BUILDING NUMBER	UNIT NUMBER	SQ. FT.	% INTEREST IN COMMON ELEMENT
53	1	C0001	1	1	1,538	7.1429
		C0002		2	1,538	7.1429
		C0003		3	1,538	7.1429
		C0004		4	1,538	7.1429
		C0005		5	1,538	7.1429
		C0006	2	6	1,538	7.1429
		C0007		7	1,538	7.1429
		C0008		8	1,538	7.1429
		C0009		9	1,538	7.1429
		C0010		10	1,538	7.1429
		C0011	3	11	1,538	7.1429
		C0012		12	1,538	7.1429
		C0013		13	1,538	7.1429
		C0014		14	1,538	7.1429

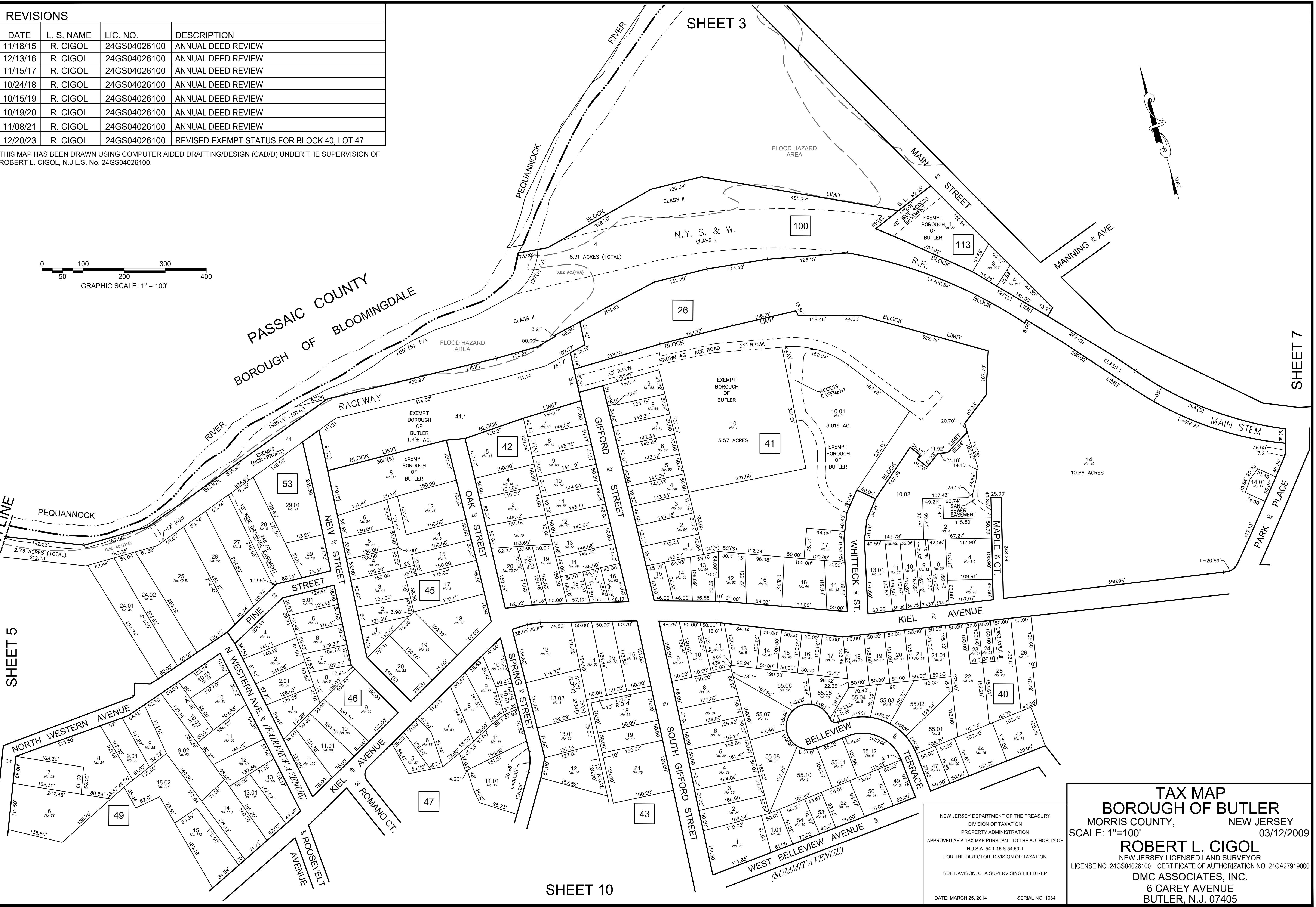

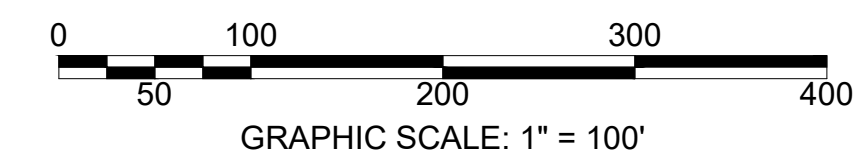


NEW JERSEY DEPARTMENT OF THE TREASURY  
 DIVISION OF TAXATION  
 PROPERTY ADMINISTRATION TAX MAP SECTION  
 APPROVED AS A TAX MAP PURSUANT TO THE  
 AUTHORITY OF N.J.S.A. 54:1-15 & N.J.S.A. 54:50-1  
 FOR THE DIRECTOR, DIVISION OF TAXATION  
 Sue Davison, CTA Supervising Field Rep  
 DATE: MAR 25 2014 SERIAL NO. 1034

**TAX MAP**  
**BOROUGH OF BUTLER**  
 MORRIS COUNTY, NEW JERSEY  
 SCALE: 1"=50' 02/22/2010  
**ROBERT L. CIGOL**  
 NEW JERSEY LICENSED LAND SURVEYOR  
 LICENSE NO. 24GS04026100 CERTIFICATE OF AUTHORIZATION NO. 24GA27919000  
 DMC ASSOCIATES, INC.  
 6 CAREY AVENUE  
 BUTLER, N.J. 07405

REVISIONS			
DATE	L. S. NAME	LIC. NO.	DESCRIPTION
11/18/15	R. CIGOL	24GS04026100	ANNUAL DEED REVIEW
12/13/16	R. CIGOL	24GS04026100	ANNUAL DEED REVIEW
11/15/17	R. CIGOL	24GS04026100	ANNUAL DEED REVIEW
10/24/18	R. CIGOL	24GS04026100	ANNUAL DEED REVIEW
10/15/19	R. CIGOL	24GS04026100	ANNUAL DEED REVIEW
10/19/20	R. CIGOL	24GS04026100	ANNUAL DEED REVIEW
11/08/21	R. CIGOL	24GS04026100	ANNUAL DEED REVIEW
12/20/23	R. CIGOL	24GS04026100	REVISED EXEMPT STATUS FOR BLOCK 40, LOT 47

THIS MAP HAS BEEN DRAWN USING COMPUTER AIDED DRAFTING/DESIGN (CAD/D) UNDER THE SUPERVISION OF ROBERT L. CIGOL, N.J.L.S. No. 24GS04026100.



NEW JERSEY DEPARTMENT OF THE TREASURY  
 DIVISION OF TAXATION  
 PROPERTY ADMINISTRATION  
 APPROVED AS A TAX MAP PURSUANT TO THE AUTHORITY OF  
 N.J.S.A. 54:1-15 & 54:50-1  
 FOR THE DIRECTOR, DIVISION OF TAXATION  
 SUE DAVISON, CTA SUPERVISING FIELD REP  
 DATE: MARCH 25, 2014 SERIAL NO. 1034

**TAX MAP**  
**BOROUGH OF BUTLER**  
 MORRIS COUNTY, NEW JERSEY  
 SCALE: 1"=100' 03/12/2009  
**ROBERT L. CIGOL**  
 NEW JERSEY LICENSED LAND SURVEYOR  
 LICENSE NO. 24GS04026100 CERTIFICATE OF AUTHORIZATION NO. 24GA27919000  
**DMC ASSOCIATES, INC.**  
 6 CAREY AVENUE  
 BUTLER, N.J. 07405

SHEET 10

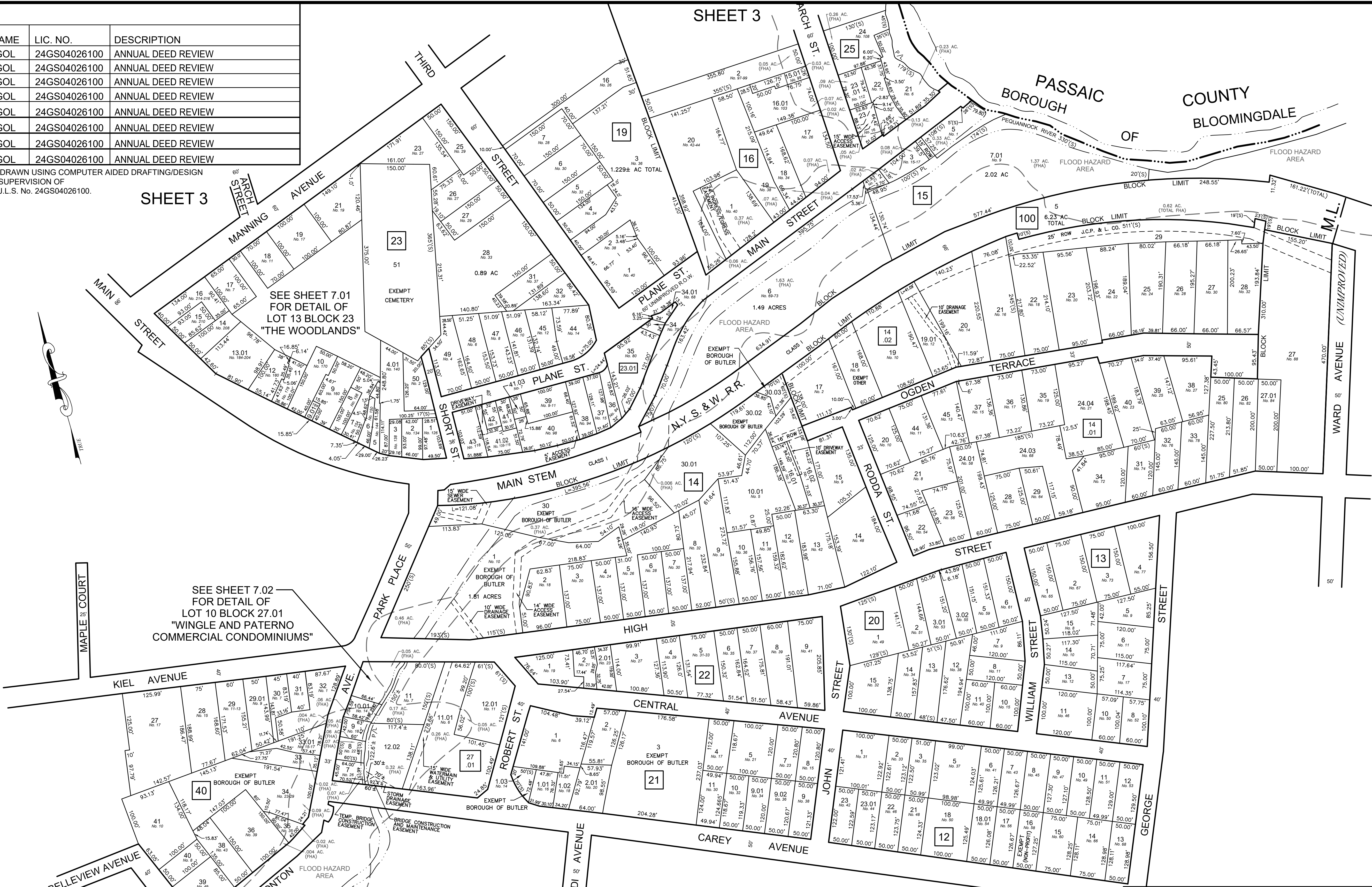
SHEET 7

SHEET 5

REVISIONS			
DATE	L. S. NAME	LIC. NO.	DESCRIPTION
11/18/15	R. CIGOL	24GS04026100	ANNUAL DEED REVIEW
12/13/16	R. CIGOL	24GS04026100	ANNUAL DEED REVIEW
11/15/17	R. CIGOL	24GS04026100	ANNUAL DEED REVIEW
10/24/18	R. CIGOL	24GS04026100	ANNUAL DEED REVIEW
10/15/19	R. CIGOL	24GS04026100	ANNUAL DEED REVIEW
10/19/20	R. CIGOL	24GS04026100	ANNUAL DEED REVIEW
11/08/21	R. CIGOL	24GS04026100	ANNUAL DEED REVIEW
12/20/23	R. CIGOL	24GS04026100	ANNUAL DEED REVIEW

THIS MAP HAS BEEN DRAWN USING COMPUTER AIDED DRAFTING/DESIGN (CAD/D) UNDER THE SUPERVISION OF ROBERT L. CIGOL, N.J.L.S. No. 24GS04026100.

SHEET 6



SHEET 3

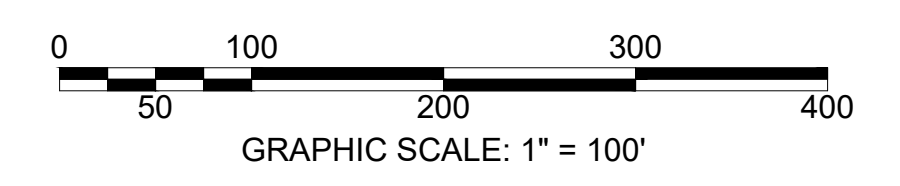
SHEET 3

SHEET 8

SHEET 8

SEE SHEET 7.01 FOR DETAIL OF LOT 17 BLOCK 23 "THE WOODLANDS"

SEE SHEET 7.02 FOR DETAIL OF LOT 10 BLOCK 27.01 "WINGLE AND PATERNO COMMERCIAL CONDOMINIUMS"



SHEET 11

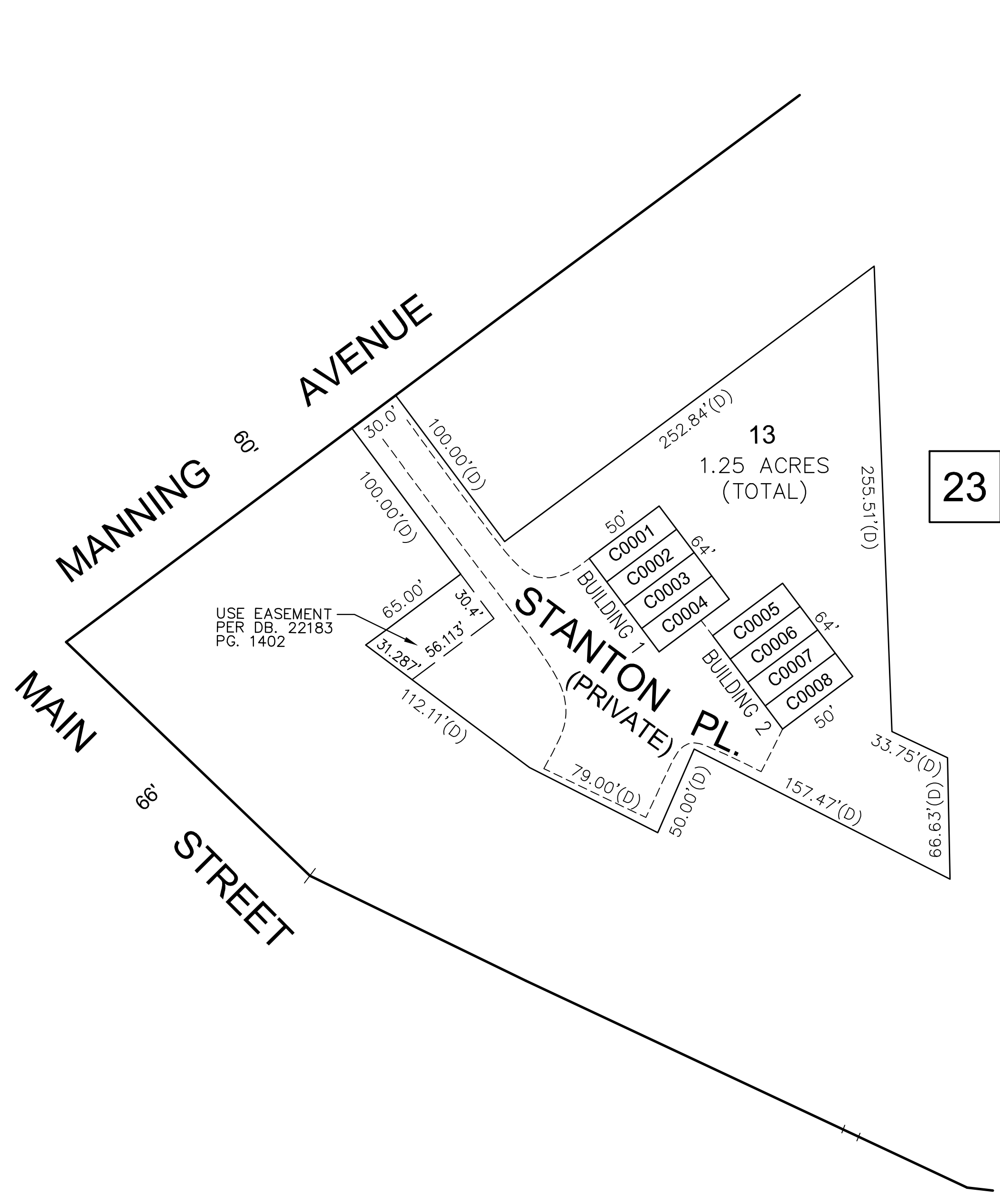
NEW JERSEY DEPARTMENT OF THE TREASURY  
 DIVISION OF TAXATION  
 PROPERTY ADMINISTRATION  
 APPROVED AS A TAX MAP PURSUANT TO THE AUTHORITY OF  
 N.J.S.A. 54:1-15 & 54:50-1  
 FOR THE DIRECTOR, DIVISION OF TAXATION  
 SUE DAVISON, CTA SUPERVISING FIELD REP  
 DATE: MARCH 25, 2014 SERIAL NO. 1034

**TAX MAP**  
**BOROUGH OF BUTLER**  
 MORRIS COUNTY, NEW JERSEY  
 SCALE: 1"=100' 03/12/2009  
**ROBERT L. CIGOL**  
 NEW JERSEY LICENSED LAND SURVEYOR  
 LICENSE NO. 24GS04026100 CERTIFICATE OF AUTHORIZATION NO. 24GA27919000  
**DMC ASSOCIATES, INC.**  
 6 CAREY AVENUE  
 BUTLER, N.J. 07405



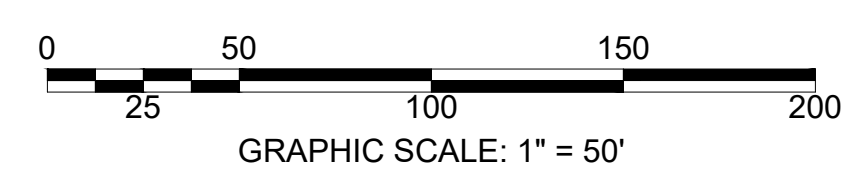
REVISIONS			
DATE	L. S. NAME	LIC. NO.	DESCRIPTION
11/11/13	R. CIGOL	24GS04026100	GENERAL REVISIONS TO ADDRESS STATE REVIEW
10/14/15	R. CIGOL	24GS04026100	REV. PER DB 2698 PG. 270 & DB.22183 PG. 1402

THIS MAP HAS BEEN DRAWN USING COMPUTER AIDED DRAFTING/DESIGN (CAD/D) UNDER THE SUPERVISION OF ROBERT L. CIGOL, N.J.L.S. No. 24GS04026100.



**THE WOODLANDS**

BLOCK	LOT	QUALIFIER	BUILDING NUMBER	UNIT NUMBER	SQ. FT.	% INTEREST IN COMMON ELEMENT
23	13	C0001	1	1	1,530	12.50
		C0002		2	1,530	12.50
		C0003		3	1,530	12.50
		C0004		4	1,530	12.50
		C0005	2	5	1,530	12.50
		C0006		6	1,530	12.50
		C0007		7	1,530	12.50
		C0008		8	1,530	12.50

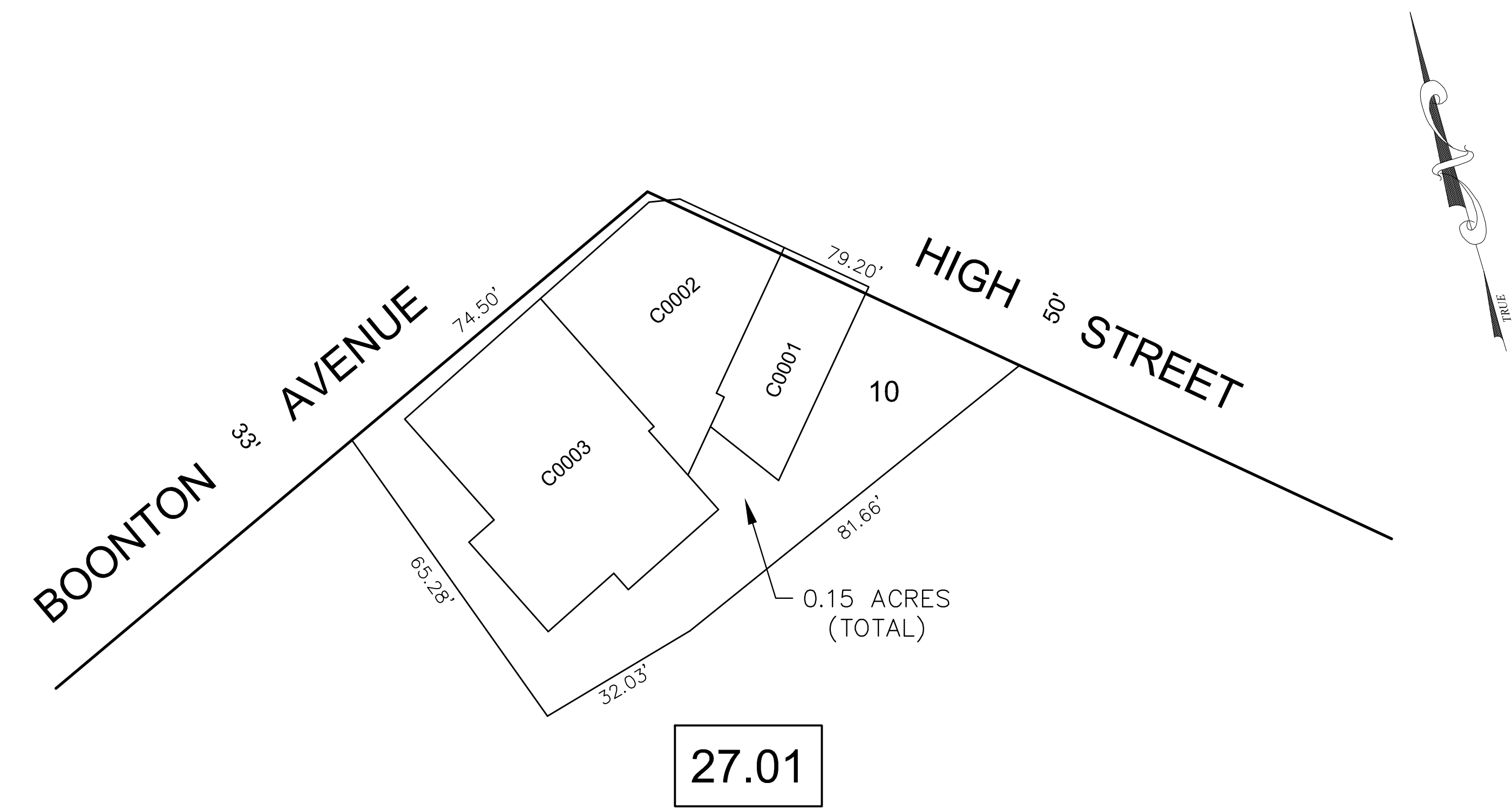


NEW JERSEY DEPARTMENT OF THE TREASURY  
 DIVISION OF TAXATION  
 PROPERTY ADMINISTRATION  
 APPROVED AS A TAX MAP PURSUANT TO THE AUTHORITY OF  
 N.J.S.A. 54:1-15 & 54:50-1  
 FOR THE DIRECTOR, DIVISION OF TAXATION  
 SUE DAVISON, CTA  
 SUPERVISING FIELD REPRESENTATIVE  
 DATE: MARCH 25, 2014 SERIAL NO. 1034

**TAX MAP**  
**BOROUGH OF BUTLER**  
 MORRIS COUNTY, NEW JERSEY  
 SCALE: 1"=50' 02/22/2010  
**ROBERT L. CIGOL**  
 NEW JERSEY LICENSED LAND SURVEYOR  
 LICENSE NO. 24GS04026100 CERTIFICATE OF AUTHORIZATION NO. 24GA27919000  
 DMC ASSOCIATES, INC.  
 6 CAREY AVENUE  
 BUTLER, N.J. 07405

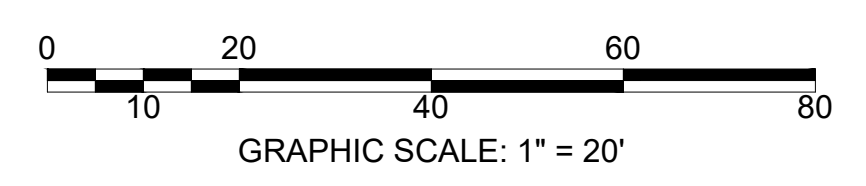
REVISIONS			
DATE	L. S. NAME	LIC. NO.	DESCRIPTION
11/11/13	R. CIGOL	24GS04026100	GENERAL REVISIONS TO ADDRESS STATE REVIEW

THIS MAP HAS BEEN DRAWN USING COMPUTER AIDED DRAFTING/DESIGN (CAD/D) UNDER THE SUPERVISION OF ROBERT L. CIGOL, N.J.L.S. No. 24GS04026100.



BLOCK	LOT	QUALIFIER	BUILDING NUMBER	UNIT NUMBER	SQ. FT.	% INTEREST IN COMMON ELEMENT
27.01	10	C0001	1	1	720	22.29
		C0002		2	946	29.29
		C0003		3	1,564	48.42

**WINGLE AND PATERNO COMMERCIAL CONDOMINIUMS**



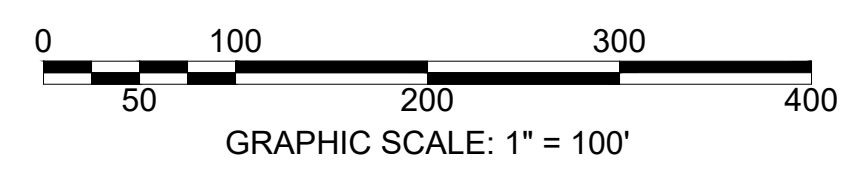

NEW JERSEY DEPARTMENT OF THE TREASURY  
 DIVISION OF TAXATION  
 PROPERTY ADMINISTRATION TAX MAP SECTION  
 APPROVED AS A TAX MAP PURSUANT TO THE  
 AUTHORITY OF N.J.S.A. 54:1-15 & N.J.S.A. 54:50-1  
 FOR THE DIRECTOR, DIVISION OF TAXATION  
*Sue Davison* CTA Supervising Field Rep  
 Sue Davison, CTA Supervising Field Rep

**TAX MAP**  
**BOROUGH OF BUTLER**  
 MORRIS COUNTY, NEW JERSEY  
 SCALE: 1"=20' 02/22/2010  
**ROBERT L. CIGOL**  
 NEW JERSEY LICENSED LAND SURVEYOR  
 LICENSE NO. 24GS04026100 CERTIFICATE OF AUTHORIZATION NO. 24GA27919000  
 DMC ASSOCIATES, INC.  
 6 CAREY AVENUE  
 BUTLER, N.J. 07405

DATE: **MAR 25 2014** SERIAL NO. **1034**

REVISIONS			
DATE	L. S. NAME	LIC. NO.	DESCRIPTION
06/04/14	R. CIGOL	24GS04026100	ADD 15' WATER LINE EASEMENT (B. 15 L. 8)
11/18/15	R. CIGOL	24GS04026100	ANNUAL DEED REVIEW
12/13/16	R. CIGOL	24GS04026100	B. 7 L. 17.01 & 17.02 ADDED VIA SUBDIVISION
10/24/18	R. CIGOL	24GS04026100	ANNUAL DEED REVIEW
10/15/19	R. CIGOL	24GS04026100	ANNUAL DEED REVIEW
11/08/21	R. CIGOL	24GS04026100	ANNUAL DEED REVIEW

THIS MAP HAS BEEN DRAWN USING COMPUTER AIDED DRAFTING/DESIGN (CAD/D) UNDER THE SUPERVISION OF ROBERT L. CIGOL, N.J.L.S. No. 24GS04026100.



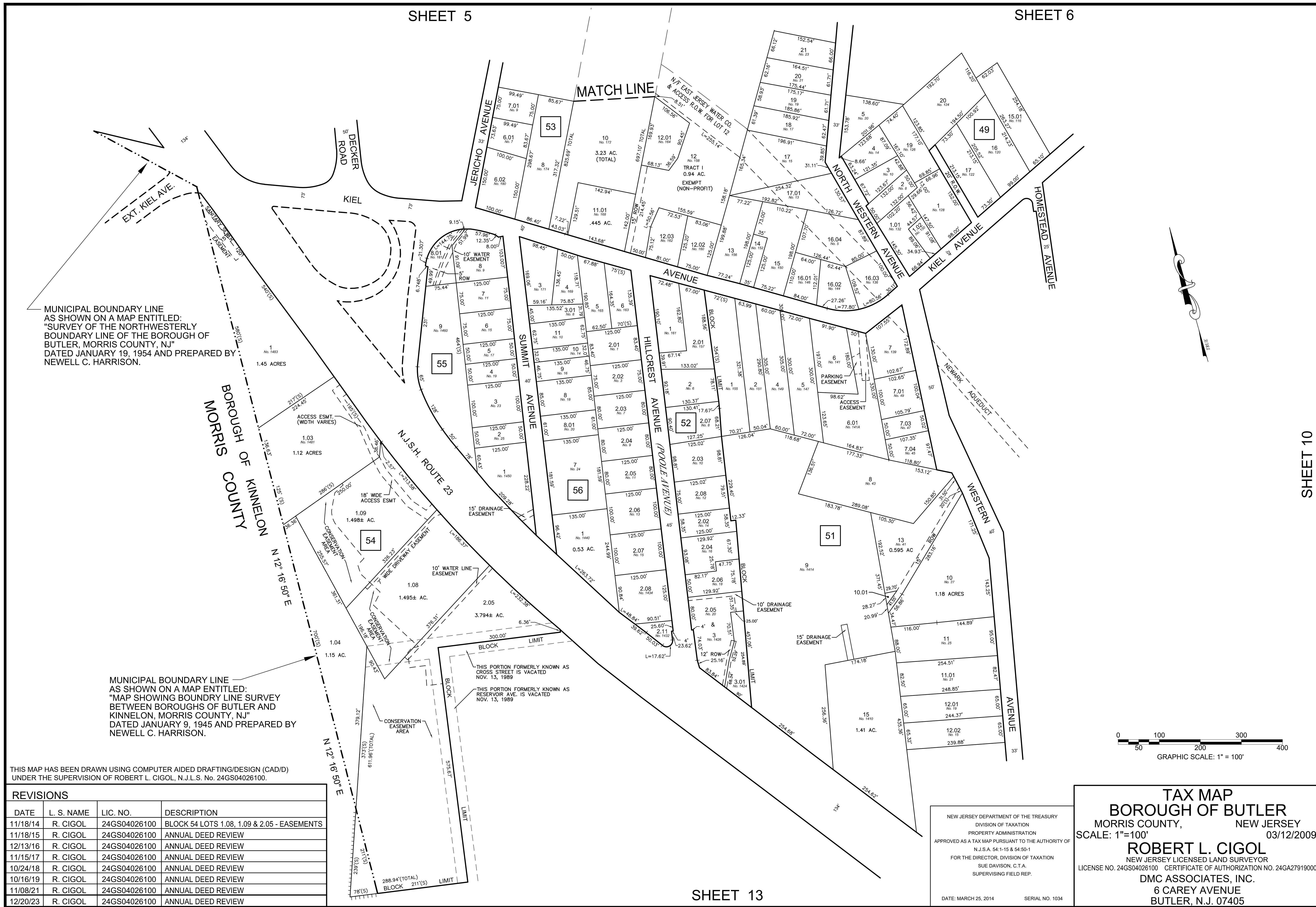
**TAX MAP**  
**BOROUGH OF BUTLER**  
 MORRIS COUNTY, NEW JERSEY  
 SCALE: 1"=100' 03/12/2009  
**ROBERT L. CIGOL**  
 NEW JERSEY LICENSED LAND SURVEYOR  
 LICENSE NO. 24GS04026100 CERTIFICATE OF AUTHORIZATION NO. 24GA27919000  
**DMC ASSOCIATES, INC.**  
 6 CAREY AVENUE  
 BUTLER, N.J. 07405

NEW JERSEY DEPARTMENT OF THE TREASURY  
 DIVISION OF TAXATION  
 PROPERTY ADMINISTRATION  
 APPROVED AS A TAX MAP PURSUANT TO THE AUTHORITY OF  
 N.J.S.A. 54-1-15 & 54-50-1  
 FOR THE DIRECTOR, DIVISION OF TAXATION  
 SUE DAVISON, C.T.A.  
 SUPERVISING FIELD REP.  
 DATE: MARCH 25, 2014 SERIAL NO. 1034

SHEET 7

SHEET 11

SHEET 12





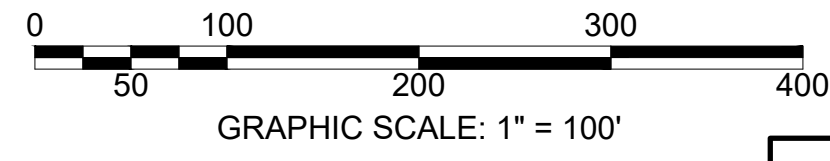
SHEET 9

SHEET 6

SHEET 11

REVISIONS	
DATE	DESCRIPTION
11/18/14	R. CIGOL 24GS04026100 BLOCK 37 LOTS 33 & 34 - SUBDIVISION
11/18/15	R. CIGOL 24GS04026100 ANNUAL DEED REVIEW
12/13/16	R. CIGOL 24GS04026100 B. 37.01 L. 42.01 - REMOVED EXEMPT STATUS
11/15/17	R. CIGOL 24GS04026100 ANNUAL DEED REVIEW
10/24/18	R. CIGOL 24GS04026100 ANNUAL DEED REVIEW
10/15/19	R. CIGOL 24GS04026100 ANNUAL DEED REVIEW
10/19/20	R. CIGOL 24GS04026100 ANNUAL DEED REVIEW
11/08/21	R. CIGOL 24GS04026100 ANNUAL DEED REVIEW
12/20/23	R. CIGOL 24GS04026100 REVISED EXEMPT STATUS B. 39 L. 26

THIS MAP HAS BEEN DRAWN USING COMPUTER AIDED DRAFTING/DESIGN (CADD) UNDER THE SUPERVISION OF ROBERT L. CIGOL, N.J.L.S. No. 24GS04026100.



**TAX MAP**  
**BOROUGH OF BUTLER**  
 MORRIS COUNTY, NEW JERSEY  
 SCALE: 1"=100' 03/12/2009

**ROBERT L. CIGOL**  
 NEW JERSEY LICENSED LAND SURVEYOR  
 LICENSE NO. 24GS04026100 CERTIFICATE OF AUTHORIZATION NO. 24GA27919000

**DMC ASSOCIATES, INC.**  
 6 CAREY AVENUE  
 BUTLER, N.J. 07405

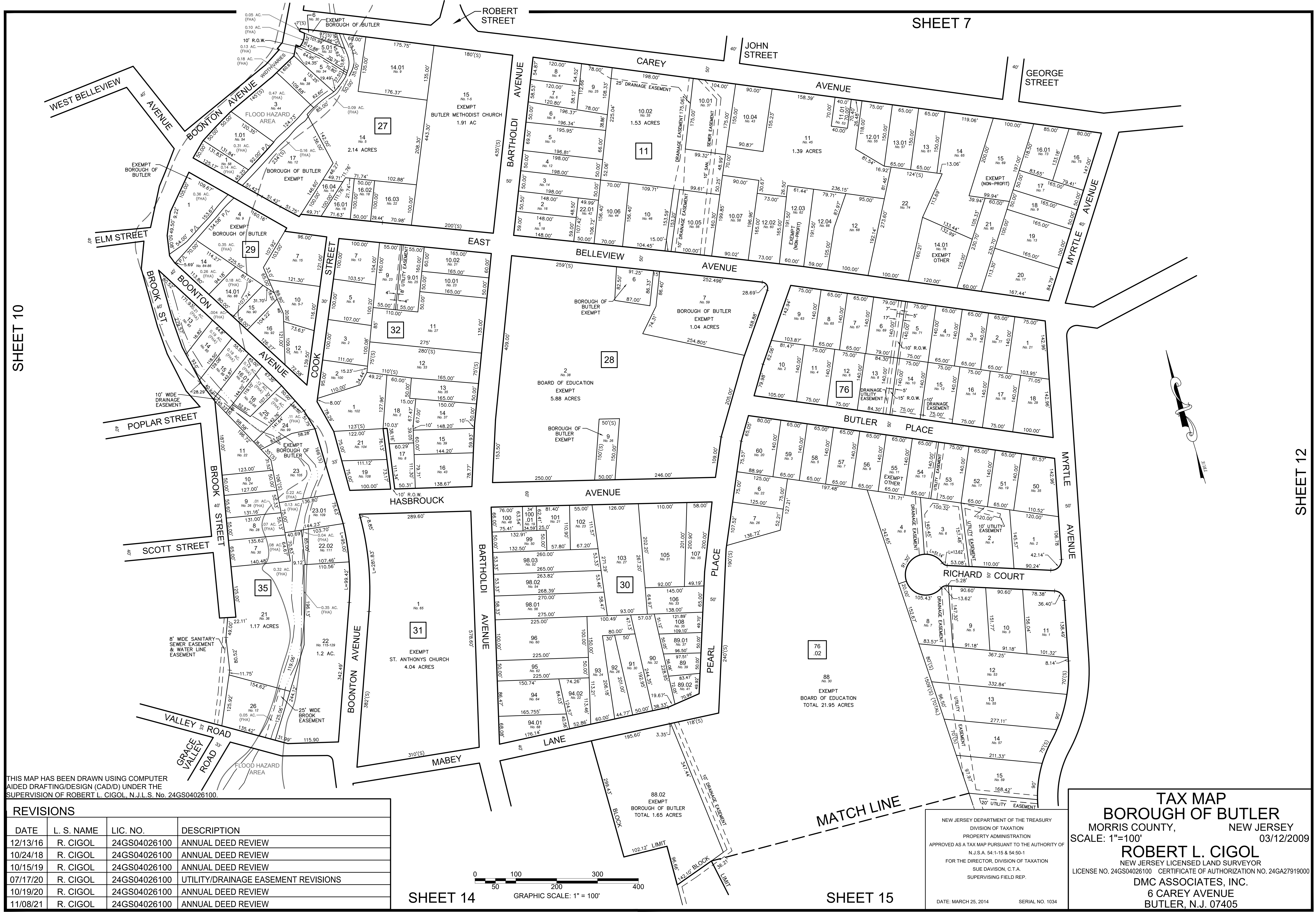
NEW JERSEY DEPARTMENT OF THE TREASURY  
 DIVISION OF TAXATION  
 PROPERTY ADMINISTRATION  
 APPROVED AS A TAX MAP PURSUANT TO THE AUTHORITY OF  
 N.J.S.A. 54:1-15 & 54:50-1  
 FOR THE DIRECTOR, DIVISION OF TAXATION  
 SUE DAVISON, C.T.A.  
 SUPERVISING FIELD REP.

DATE: MARCH 25, 2014 SERIAL NO. 1034

N.J.S.H. ROUTE 23

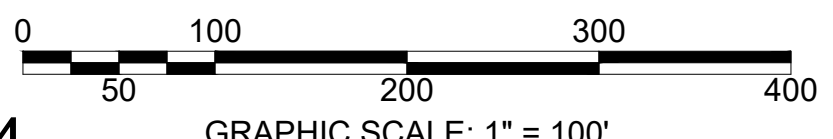
SHEET 13

SHEET 14



THIS MAP HAS BEEN DRAWN USING COMPUTER AIDED DRAFTING/DESIGN (CAD/D) UNDER THE SUPERVISION OF ROBERT L. CIGOL, N.J.L.S. No. 24GS04026100.

REVISIONS			
DATE	L. S. NAME	LIC. NO.	DESCRIPTION
12/13/16	R. CIGOL	24GS04026100	ANNUAL DEED REVIEW
10/24/18	R. CIGOL	24GS04026100	ANNUAL DEED REVIEW
10/15/19	R. CIGOL	24GS04026100	ANNUAL DEED REVIEW
07/17/20	R. CIGOL	24GS04026100	UTILITY/DRAINAGE EASEMENT REVISIONS
10/19/20	R. CIGOL	24GS04026100	ANNUAL DEED REVIEW
11/08/21	R. CIGOL	24GS04026100	ANNUAL DEED REVIEW




NEW JERSEY DEPARTMENT OF THE TREASURY  
 DIVISION OF TAXATION  
 PROPERTY ADMINISTRATION  
 APPROVED AS A TAX MAP PURSUANT TO THE AUTHORITY OF  
 N.J.S.A. 54:1-15 & 54:50-1  
 FOR THE DIRECTOR, DIVISION OF TAXATION  
 SUE DAVISON, C.T.A.  
 SUPERVISING FIELD REP.  
 DATE: MARCH 25, 2014 SERIAL NO. 1034

**TAX MAP**  
**BOROUGH OF BUTLER**  
 MORRIS COUNTY, NEW JERSEY  
 SCALE: 1"=100'  
 03/12/2009  
**ROBERT L. CIGOL**  
 NEW JERSEY LICENSED LAND SURVEYOR  
 LICENSE NO. 24GS04026100 CERTIFICATE OF AUTHORIZATION NO. 24GA27919000  
**DMC ASSOCIATES, INC.**  
 6 CAREY AVENUE  
 BUTLER, N.J. 07405

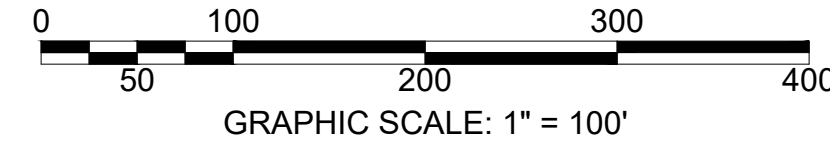
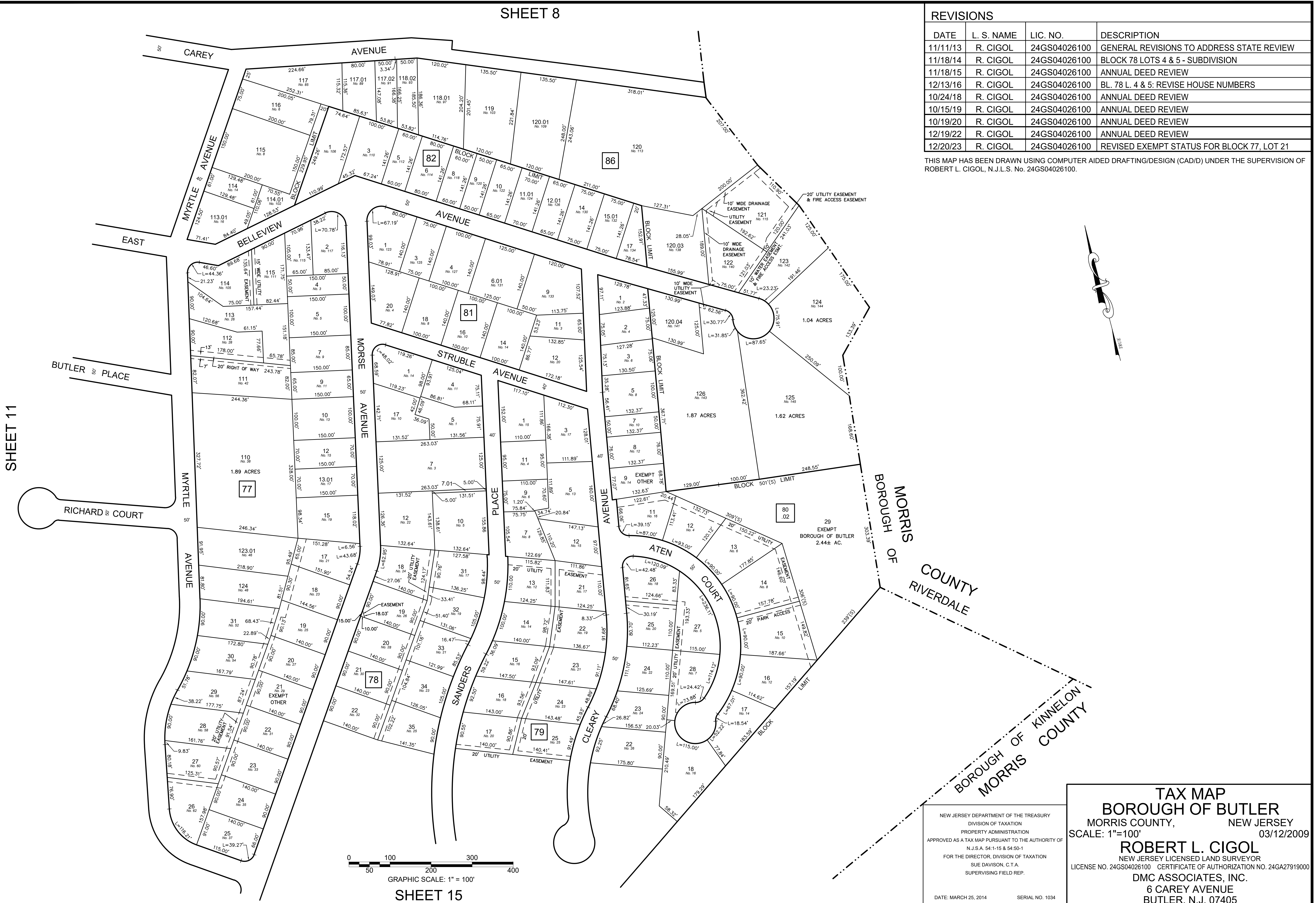
SHEET 8

REVISIONS			
DATE	L. S. NAME	LIC. NO.	DESCRIPTION
11/11/13	R. CIGOL	24GS04026100	GENERAL REVISIONS TO ADDRESS STATE REVIEW
11/18/14	R. CIGOL	24GS04026100	BLOCK 78 LOTS 4 & 5 - SUBDIVISION
11/18/15	R. CIGOL	24GS04026100	ANNUAL DEED REVIEW
12/13/16	R. CIGOL	24GS04026100	BL. 78 L. 4 & 5: REVISE HOUSE NUMBERS
10/24/18	R. CIGOL	24GS04026100	ANNUAL DEED REVIEW
10/15/19	R. CIGOL	24GS04026100	ANNUAL DEED REVIEW
10/19/20	R. CIGOL	24GS04026100	ANNUAL DEED REVIEW
12/19/22	R. CIGOL	24GS04026100	ANNUAL DEED REVIEW
12/20/23	R. CIGOL	24GS04026100	REVISED EXEMPT STATUS FOR BLOCK 77, LOT 21

THIS MAP HAS BEEN DRAWN USING COMPUTER AIDED DRAFTING/DESIGN (CAD/D) UNDER THE SUPERVISION OF ROBERT L. CIGOL, N.J.L.S. No. 24GS04026100.



SHEET 11



SHEET 15

NEW JERSEY DEPARTMENT OF THE TREASURY  
 DIVISION OF TAXATION  
 PROPERTY ADMINISTRATION  
 APPROVED AS A TAX MAP PURSUANT TO THE AUTHORITY OF  
 N.J.S.A. 54:1-15 & 54:50-1  
 FOR THE DIRECTOR, DIVISION OF TAXATION  
 SUE DAVISON, C.T.A.  
 SUPERVISING FIELD REP.

**TAX MAP**  
**BOROUGH OF BUTLER**  
 MORRIS COUNTY, NEW JERSEY  
 SCALE: 1"=100' 03/12/2009  
**ROBERT L. CIGOL**  
 NEW JERSEY LICENSED LAND SURVEYOR  
 LICENSE NO. 24GS04026100 CERTIFICATE OF AUTHORIZATION NO. 24GA27919000  
**DMC ASSOCIATES, INC.**  
 6 CAREY AVENUE  
 BUTLER, N.J. 07405

SHEET 9

REVISIONS			
DATE	L. S. NAME	LIC. NO.	DESCRIPTION
01/30/14	R. CIGOL	24GS04026100	B 92 L 3 - SUBDIVISION GRANTED 03/21/13
11/18/15	R. CIGOL	24GS04026100	ANNUAL DEED REVIEW & B 67 L1 - EASEMENT AREA
11/15/17	R. CIGOL	24GS04026100	ANNUAL DEED REVIEW
10/15/19	R. CIGOL	24GS04026100	ANNUAL DEED REVIEW
11/08/21	R. CIGOL	24GS04026100	ANNUAL DEED REVIEW

THIS MAP HAS BEEN DRAWN USING COMPUTER AIDED DRAFTING/DESIGN (CAD/D) UNDER THE SUPERVISION OF ROBERT L. CIGOL, N.J.L.S. No. 24GS04026100.

THIS PORTION FORMERLY KNOWN AS CROSS STREET IS VACATED NOV. 13, 1989

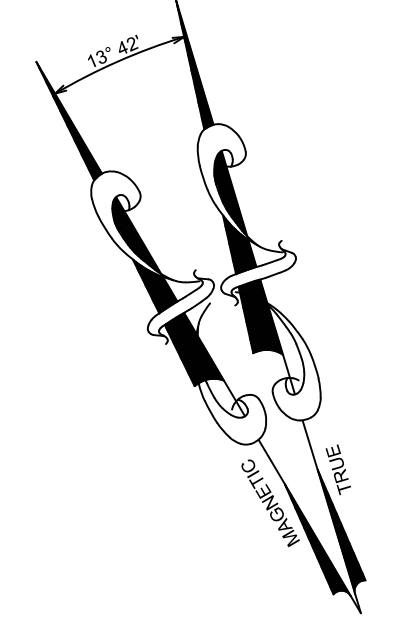
THIS PORTION FORMERLY KNOWN AS RESERVOIR AVE. IS VACATED NOV. 13, 1989

THIS PORTION OF SUMMIT AVE IS VACATED BY ORDINANCE NO. 15-1978.

BOROUGH OF MORRIS COUNTY  
KINNELON

SHEET 10

SHEET 14



MUNICIPAL BOUNDARY LINE AS SHOWN ON A MAP ENTITLED: "MAP SHOWING BOUNDARY LINE SURVEY BETWEEN BOROUGH OF BUTLER AND KINNELON, MORRIS COUNTY, NJ" DATED JANUARY 9, 1945 AND PREPARED BY NEWELL C. HARRISON.



SHEET 16

NEW JERSEY DEPARTMENT OF THE TREASURY  
DIVISION OF TAXATION  
PROPERTY ADMINISTRATION  
APPROVED AS A TAX MAP PURSUANT TO THE AUTHORITY OF  
N.J.S.A. 54:1-15 & 54:50-1  
FOR THE DIRECTOR, DIVISION OF TAXATION  
SUE DAVISON, C.T.A.  
SUPERVISING FIELD REP.

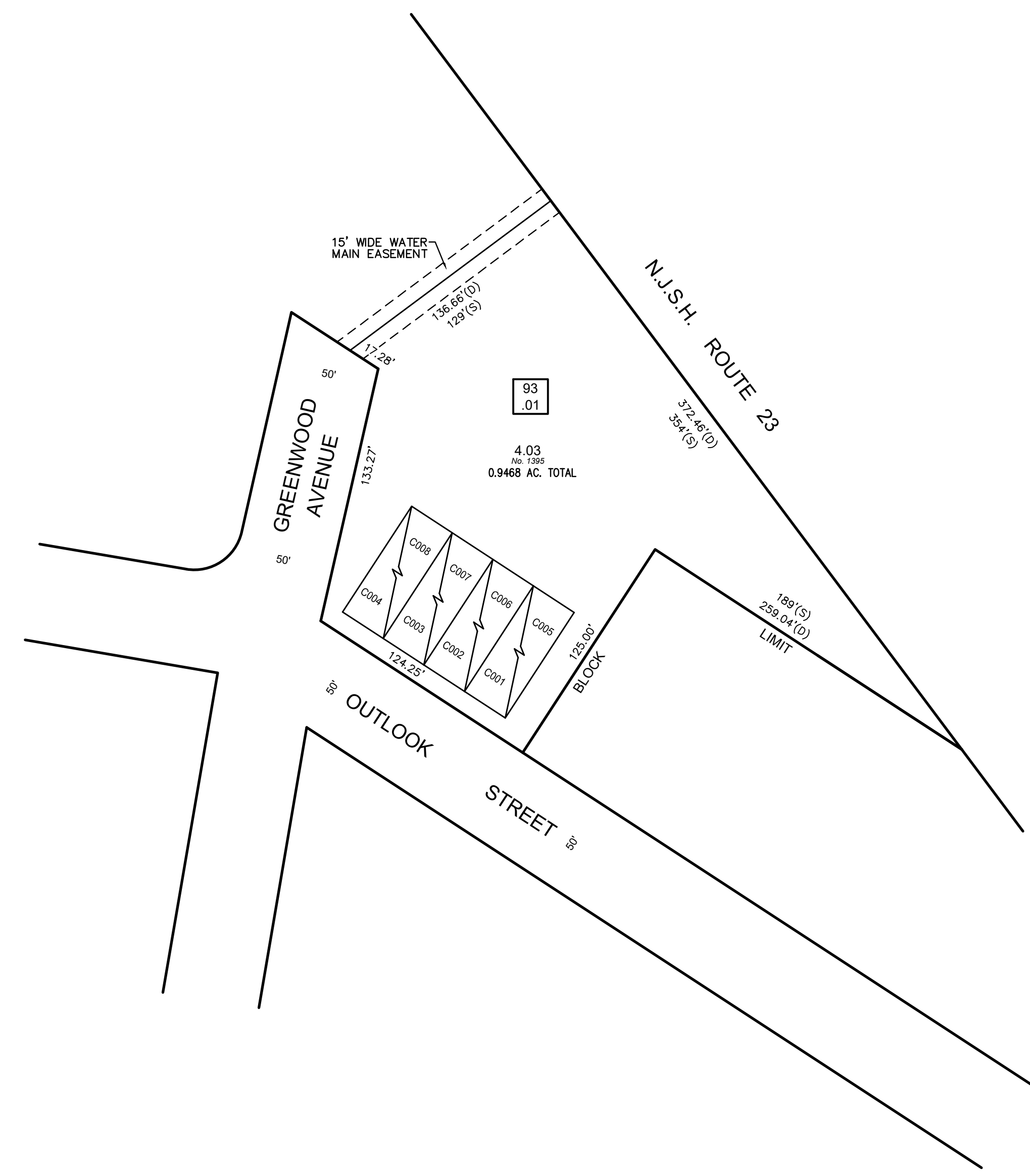

DATE: MARCH 25, 2014 SERIAL NO. 1034

**TAX MAP**  
**BOROUGH OF BUTLER**  
MORRIS COUNTY, NEW JERSEY  
SCALE: 1"=100' 03/12/2009  
**ROBERT L. CIGOL**  
NEW JERSEY LICENSED LAND SURVEYOR  
LICENSE NO. 24GS04026100 CERTIFICATE OF AUTHORIZATION NO. 24GA27919000  
DMC ASSOCIATES, INC.  
6 CAREY AVENUE  
BUTLER, N.J. 07405



REVISIONS			
DATE	L. S. NAME	LIC. NO.	DESCRIPTION
11/11/13	R. CIGOL	24GS04026100	GENERAL REVISIONS TO ADDRESS STATE REVIEW

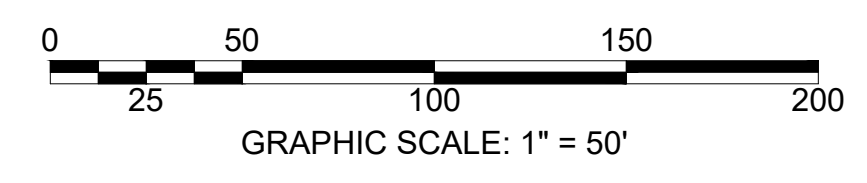
THIS MAP HAS BEEN DRAWN USING COMPUTER AIDED DRAFTING/DESIGN (CAD/D) UNDER THE SUPERVISION OF ROBERT L. CIGOL, N.J.L.S. No. 24GS04026100.



**BUTLER OFFICE CONDOMINIUM**

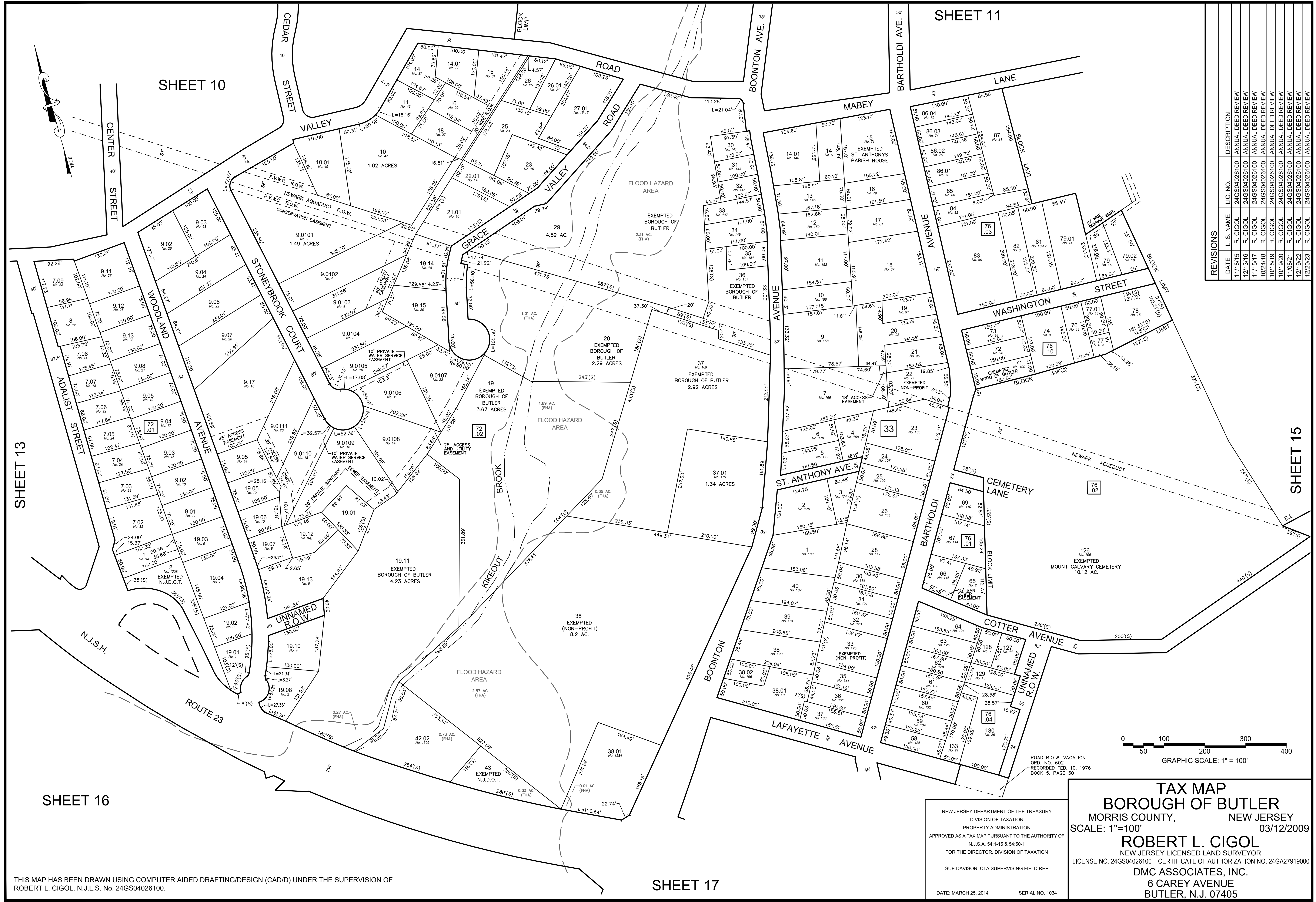
MASTER DEED RECORDED:  
DECEMBER 12, 1984 IN DEED BOOK 2764 PAGE 907

BLOCK NUMBER	LOT NUMBER	QUALIFIER	SQUARE FEET	% INTEREST IN COMMON ELEMENT
93.01	4.03	C0001	1,625+/-	12.50%
	4.03	C0002	1,625+/-	12.50%
	4.03	C0003	1,625+/-	12.50%
	4.03	C0004	1,625+/-	12.50%
	4.03	C0005	1,625+/-	12.50%
	4.03	C0006	1,625+/-	12.50%
	4.03	C0007	1,625+/-	12.50%
	4.03	C0008	1,625+/-	12.50%



NEW JERSEY DEPARTMENT OF THE TREASURY  
DIVISION OF TAXATION  
PROPERTY ADMINISTRATION TAX MAP SECTION  
APPROVED AS A TAX MAP PURSUANT TO THE  
AUTHORITY OF N.J.S.A. 54:1-15 & N.J.S.A. 54:50-1  
FOR THE DIRECTOR, DIVISION OF TAXATION  
*Sue Davison* CTA Supervising Field Rep  
Sue Davison, CTA Supervising Field Rep  
DATE: **MAR 25 2014** SERIAL NO. **1034**

**TAX MAP**  
**BOROUGH OF BUTLER**  
MORRIS COUNTY, NEW JERSEY  
SCALE: 1"=50' 01/09/2012  
**ROBERT L. CIGOL**  
NEW JERSEY LICENSED LAND SURVEYOR  
LICENSE NO. 24GS04026100 CERTIFICATE OF AUTHORIZATION NO. 24GA27919000  
DMC ASSOCIATES, INC.  
6 CAREY AVENUE  
BUTLER, N.J. 07405



SHEET 10

SHEET 11

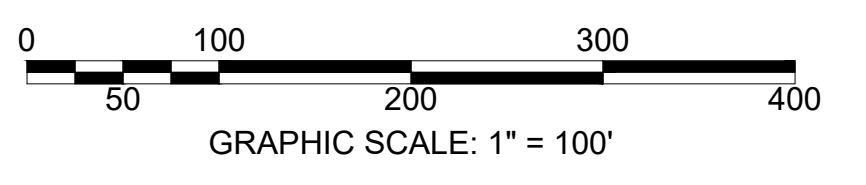
SHEET 13

SHEET 15

SHEET 16

SHEET 17

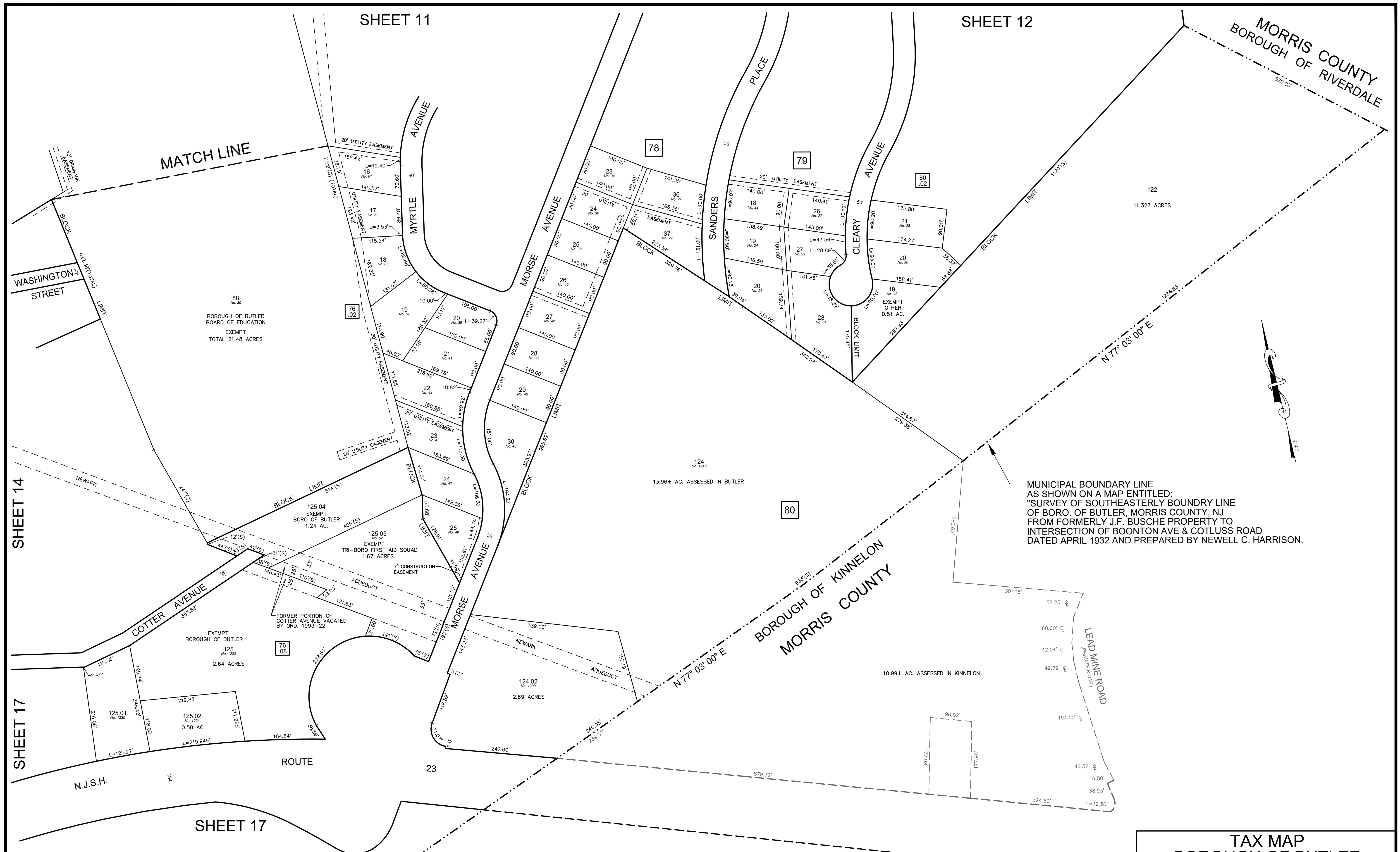
REVISIONS	DATE	L. S. NAME	L.I.C. NO.	DESCRIPTION
	11/18/15	R. CIGOL	24GS04026100	ANNUAL DEED REVIEW
	12/13/16	R. CIGOL	24GS04026100	ANNUAL DEED REVIEW
	11/15/17	R. CIGOL	24GS04026100	ANNUAL DEED REVIEW
	10/24/18	R. CIGOL	24GS04026100	ANNUAL DEED REVIEW
	10/15/19	R. CIGOL	24GS04026100	ANNUAL DEED REVIEW
	10/19/20	R. CIGOL	24GS04026100	ANNUAL DEED REVIEW
	11/08/21	R. CIGOL	24GS04026100	ANNUAL DEED REVIEW
	12/19/22	R. CIGOL	24GS04026100	ANNUAL DEED REVIEW
	12/20/23	R. CIGOL	24GS04026100	ANNUAL DEED REVIEW



**TAX MAP**  
**BOROUGH OF BUTLER**  
 MORRIS COUNTY, NEW JERSEY  
 SCALE: 1"=100' 03/12/2009  
**ROBERT L. CIGOL**  
 NEW JERSEY LICENSED LAND SURVEYOR  
 LICENSE NO. 24GS04026100 CERTIFICATE OF AUTHORIZATION NO. 24GA27919000  
**DMC ASSOCIATES, INC.**  
 6 CAREY AVENUE  
 BUTLER, N.J. 07405

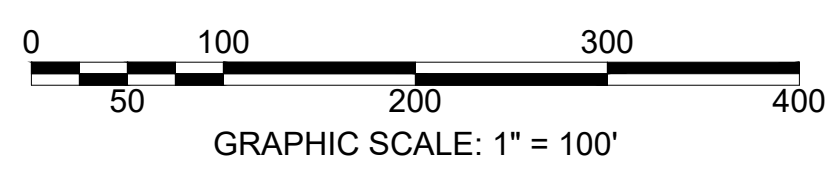
NEW JERSEY DEPARTMENT OF THE TREASURY  
 DIVISION OF TAXATION  
 PROPERTY ADMINISTRATION  
 APPROVED AS A TAX MAP PURSUANT TO THE AUTHORITY OF  
 N.J.S.A. 54:1-15 & 54:50-1  
 FOR THE DIRECTOR, DIVISION OF TAXATION  
 SUE DAVISON, CTA SUPERVISING FIELD REP  
 DATE: MARCH 25, 2014 SERIAL NO. 1034

THIS MAP HAS BEEN DRAWN USING COMPUTER AIDED DRAFTING/DESIGN (CAD/D) UNDER THE SUPERVISION OF  
 ROBERT L. CIGOL, N.J.L.S. No. 24GS04026100.



MUNICIPAL BOUNDARY LINE AS SHOWN ON A MAP ENTITLED: "SURVEY OF SOUTHEASTERLY BOUNDARY LINE OF BORO. OF BUTLER, MORRIS COUNTY, NJ FROM FORMERLY J.F. BUSCHE PROPERTY TO INTERSECTION OF BOONTON AVE & COTLUSS ROAD DATED APRIL 1932 AND PREPARED BY NEWELL C. HARRISON.

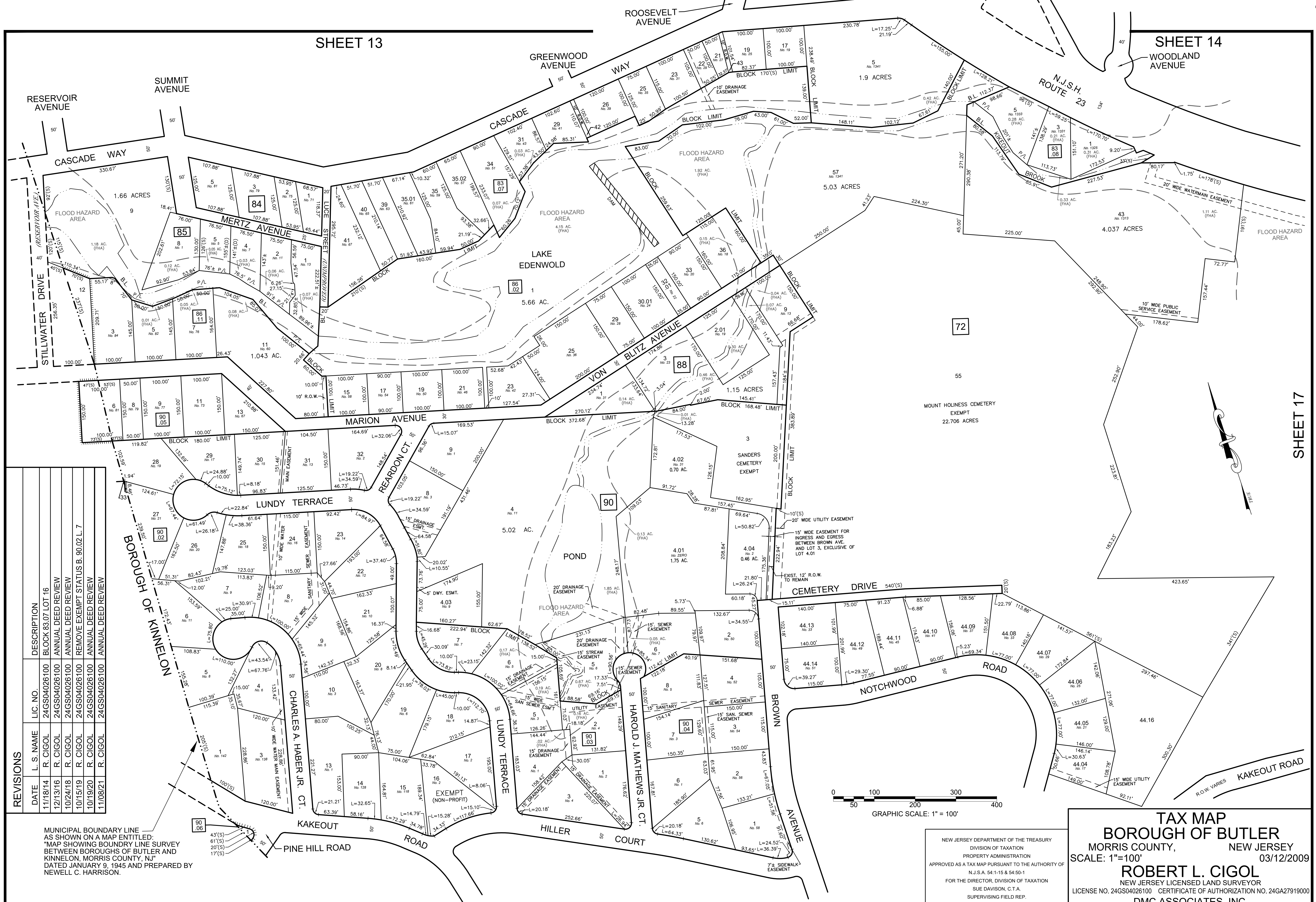
REVISIONS			
DATE	L. S. NAME	LIC. NO.	DESCRIPTION
11/11/13	R. CIGOL	24GS04026100	GENERAL REVISIONS TO ADDRESS STATE REVIEW
07/17/20	R. CIGOL	24GS04026100	UTILITY/DRAINAGE EASEMENT REVISIONS
11/08/21	R. CIGOL	24GS04026100	ANNUAL DEED REVIEW



THIS MAP HAS BEEN DRAWN USING COMPUTER AIDED DRAFTING/DESIGN (CAD/D) UNDER THE SUPERVISION OF ROBERT L. CIGOL, N.J.L.S. No. 24GS04026100.

NEW JERSEY DEPARTMENT OF THE TREASURY  
DIVISION OF TAXATION  
PROPERTY ADMINISTRATION TAX MAP SECTION  
APPROVED AS A TAX MAP PURSUANT TO THE AUTHORITY OF N.J.S.A. 54:1-15 & N.J.S.A. 54:50-1 FOR THE DIRECTOR, DIVISION OF TAXATION  
Sue Davison CTA Supervising Field Rep  
Sue Davison, CTA Supervising Field Rep  
DATE: MAR 25 2014 SERIAL NO. 1034

**TAX MAP**  
**BOROUGH OF BUTLER**  
MORRIS COUNTY, NEW JERSEY  
SCALE: 1"=100' 03/12/2009  
**ROBERT L. CIGOL**  
NEW JERSEY LICENSED LAND SURVEYOR  
LICENSE NO. 24GS04026100 CERTIFICATE OF AUTHORIZATION NO. 24GA27919000  
DMC ASSOCIATES, INC.  
6 CAREY AVENUE  
BUTLER, N.J. 07405



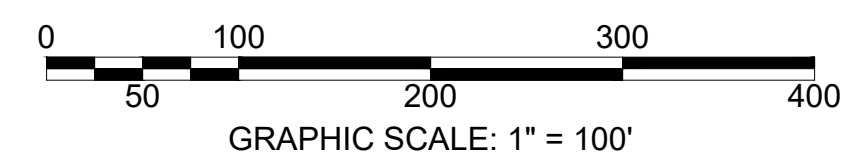
SHEET 17

REVISIONS	
DATE	DESCRIPTION
11/18/14	BLOCK 83.07 LOT 16
12/13/16	ANNUAL DEED REVIEW
10/24/18	ANNUAL DEED REVIEW
10/15/19	REMOVE EXEMPT STATUS B. 90.02 L. 7
10/19/20	ANNUAL DEED REVIEW
11/08/21	ANNUAL DEED REVIEW

MUNICIPAL BOUNDARY LINE AS SHOWN ON A MAP ENTITLED: "MAP SHOWING BOUNDARY LINE SURVEY BETWEEN BOROUGHS OF BUTLER AND KINNELON, MORRIS COUNTY, NJ" DATED JANUARY 9, 1945 AND PREPARED BY NEWELL C. HARRISON.

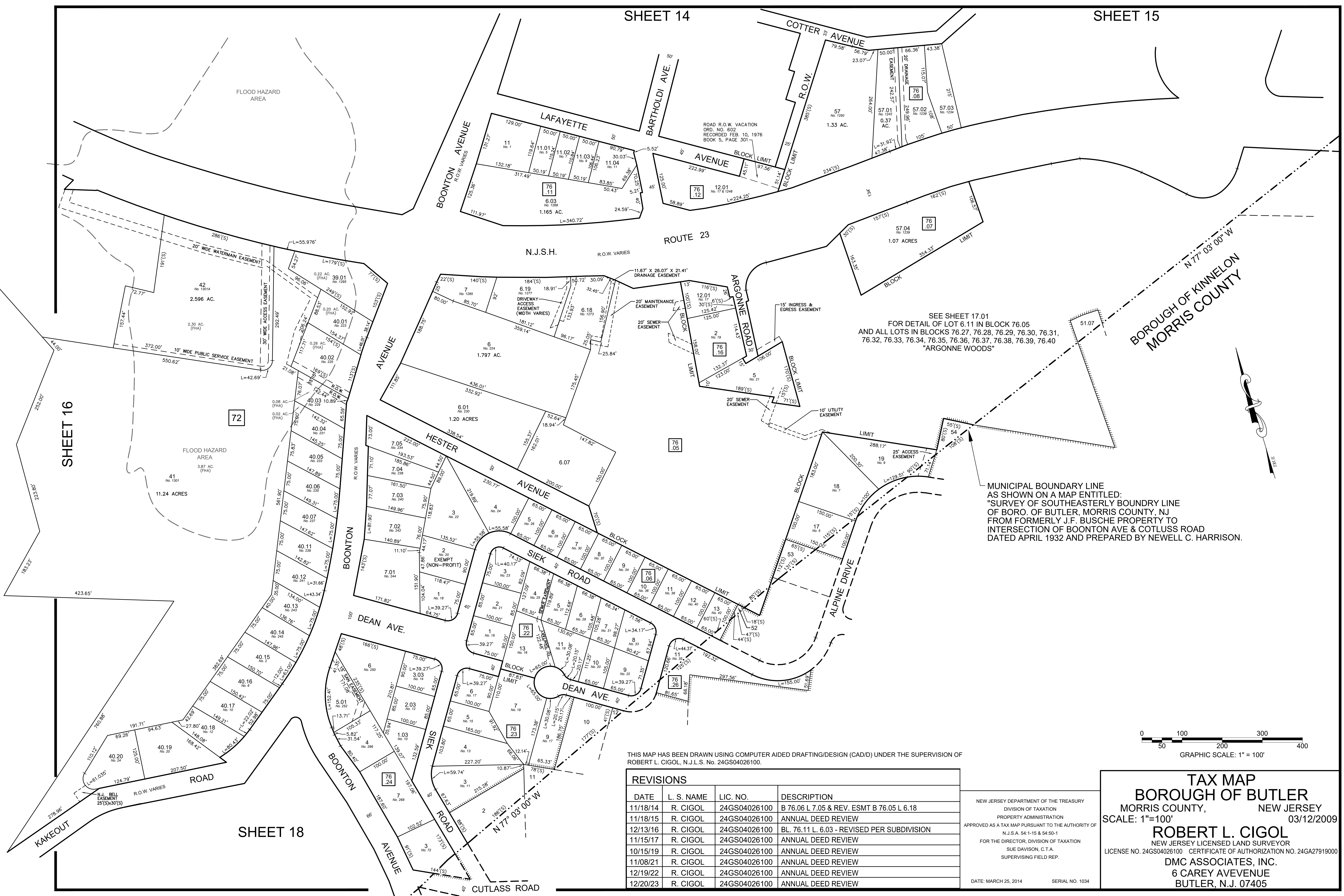
THIS MAP HAS BEEN DRAWN USING COMPUTER AIDED DRAFTING/DESIGN (CAD/D) UNDER THE SUPERVISION OF ROBERT L. CIGOL, N.J.L.S. No. 24GS04026100.

SHEET 18



NEW JERSEY DEPARTMENT OF THE TREASURY  
 DIVISION OF TAXATION  
 PROPERTY ADMINISTRATION  
 APPROVED AS A TAX MAP PURSUANT TO THE AUTHORITY OF  
 N.J.S.A. 54:1-15 & 54:50-1  
 FOR THE DIRECTOR, DIVISION OF TAXATION  
 SUE DAVISON, C.T.A.  
 SUPERVISING FIELD REP.  
 DATE: MARCH 25, 2014      SERIAL NO. 1034

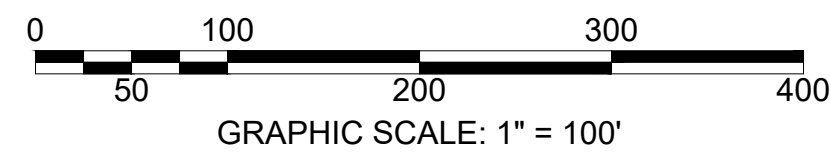
**TAX MAP**  
**BOROUGH OF BUTLER**  
 MORRIS COUNTY, NEW JERSEY  
 SCALE: 1"=100'      03/12/2009  
**ROBERT L. CIGOL**  
 NEW JERSEY LICENSED LAND SURVEYOR  
 LICENSE NO. 24GS04026100    CERTIFICATE OF AUTHORIZATION NO. 24GA27919000  
**DMC ASSOCIATES, INC.**  
 211 MAIN STREET  
 BUTLER, N.J. 07405



BOROUGH OF KINNELON  
MORRIS COUNTY

SEE SHEET 17.01  
FOR DETAIL OF LOT 6.11 IN BLOCK 76.05  
AND ALL LOTS IN BLOCKS 76.27, 76.28, 76.29, 76.30, 76.31,  
76.32, 76.33, 76.34, 76.35, 76.36, 76.37, 76.38, 76.39, 76.40  
"ARGONNE WOODS"

MUNICIPAL BOUNDARY LINE  
AS SHOWN ON A MAP ENTITLED:  
"SURVEY OF SOUTHEASTERLY BOUNDRY LINE  
OF BORO. OF BUTLER, MORRIS COUNTY, NJ  
FROM FORMERLY J.F. BUSCHE PROPERTY TO  
INTERSECTION OF BOONTON AVE & COTLUSS ROAD  
DATED APRIL 1932 AND PREPARED BY NEWELL C. HARRISON.



THIS MAP HAS BEEN DRAWN USING COMPUTER AIDED DRAFTING/DESIGN (CAD/D) UNDER THE SUPERVISION OF  
ROBERT L. CIGOL, N.J.L.S. No. 24GS04026100.

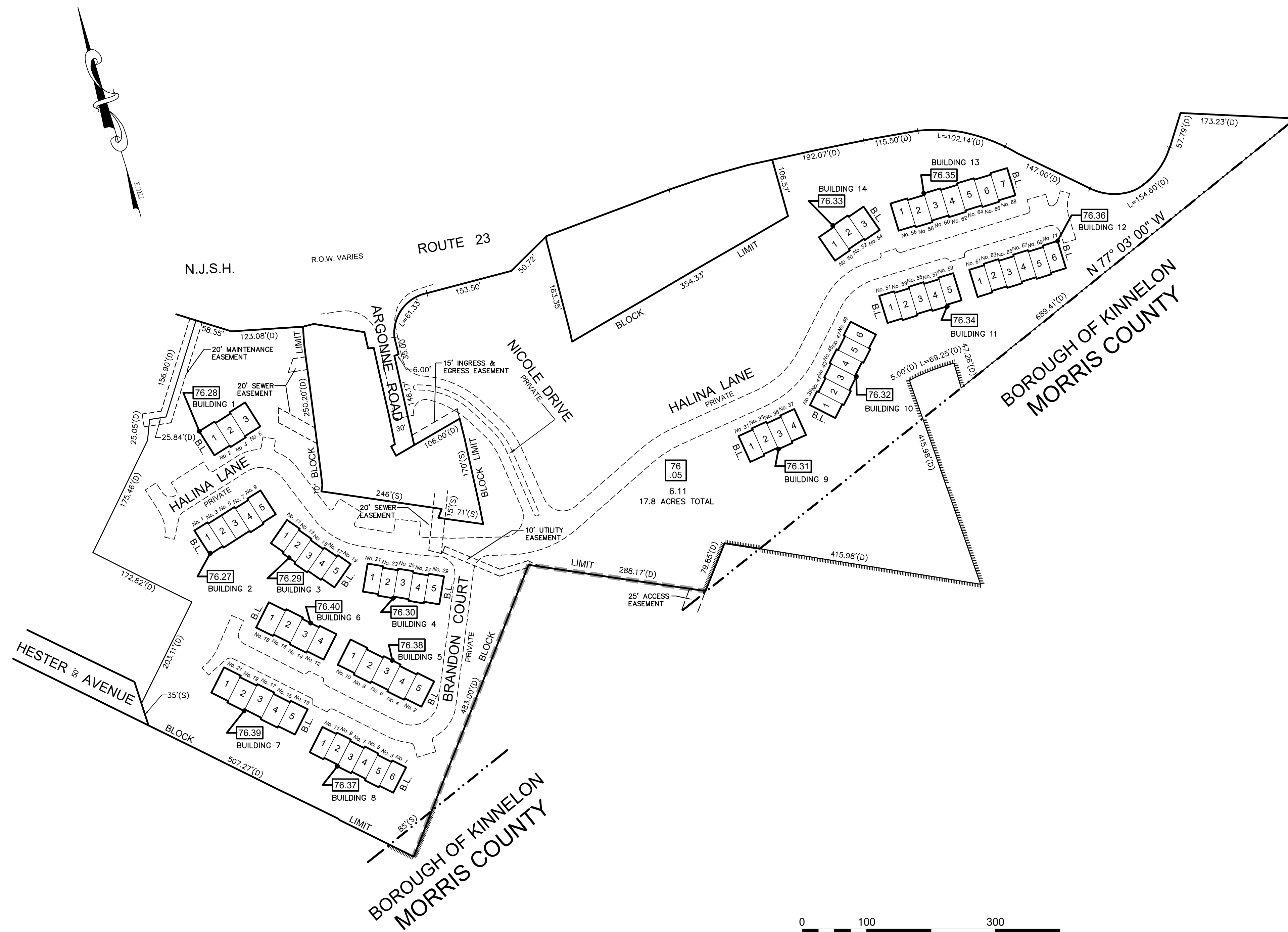
DATE	L. S. NAME	LIC. NO.	DESCRIPTION
11/18/14	R. CIGOL	24GS04026100	B 76.06 L 7.05 & REV. ESMT B 76.05 L 6.18
11/18/15	R. CIGOL	24GS04026100	ANNUAL DEED REVIEW
12/13/16	R. CIGOL	24GS04026100	BL. 76.11 L. 6.03 - REVISED PER SUBDIVISION
11/15/17	R. CIGOL	24GS04026100	ANNUAL DEED REVIEW
10/15/19	R. CIGOL	24GS04026100	ANNUAL DEED REVIEW
11/08/21	R. CIGOL	24GS04026100	ANNUAL DEED REVIEW
12/19/22	R. CIGOL	24GS04026100	ANNUAL DEED REVIEW
12/20/23	R. CIGOL	24GS04026100	ANNUAL DEED REVIEW

NEW JERSEY DEPARTMENT OF THE TREASURY  
DIVISION OF TAXATION  
PROPERTY ADMINISTRATION  
APPROVED AS A TAX MAP PURSUANT TO THE AUTHORITY OF  
N.J.S.A. 54-1-15 & 54-50-1  
FOR THE DIRECTOR, DIVISION OF TAXATION  
SUE DAVISON, C.T.A.  
SUPERVISING FIELD REP.

DATE: MARCH 25, 2014 SERIAL NO. 1034

**TAX MAP**  
**BOROUGH OF BUTLER**  
MORRIS COUNTY, NEW JERSEY  
SCALE: 1"=100'  
03/12/2009  
**ROBERT L. CIGOL**  
NEW JERSEY LICENSED LAND SURVEYOR  
LICENSE NO. 24GS04026100 CERTIFICATE OF AUTHORIZATION NO. 24GA27919000  
**DMC ASSOCIATES, INC.**  
6 CAREY AVENUE  
BUTLER, N.J. 07405

**ARGONNE WOODS**



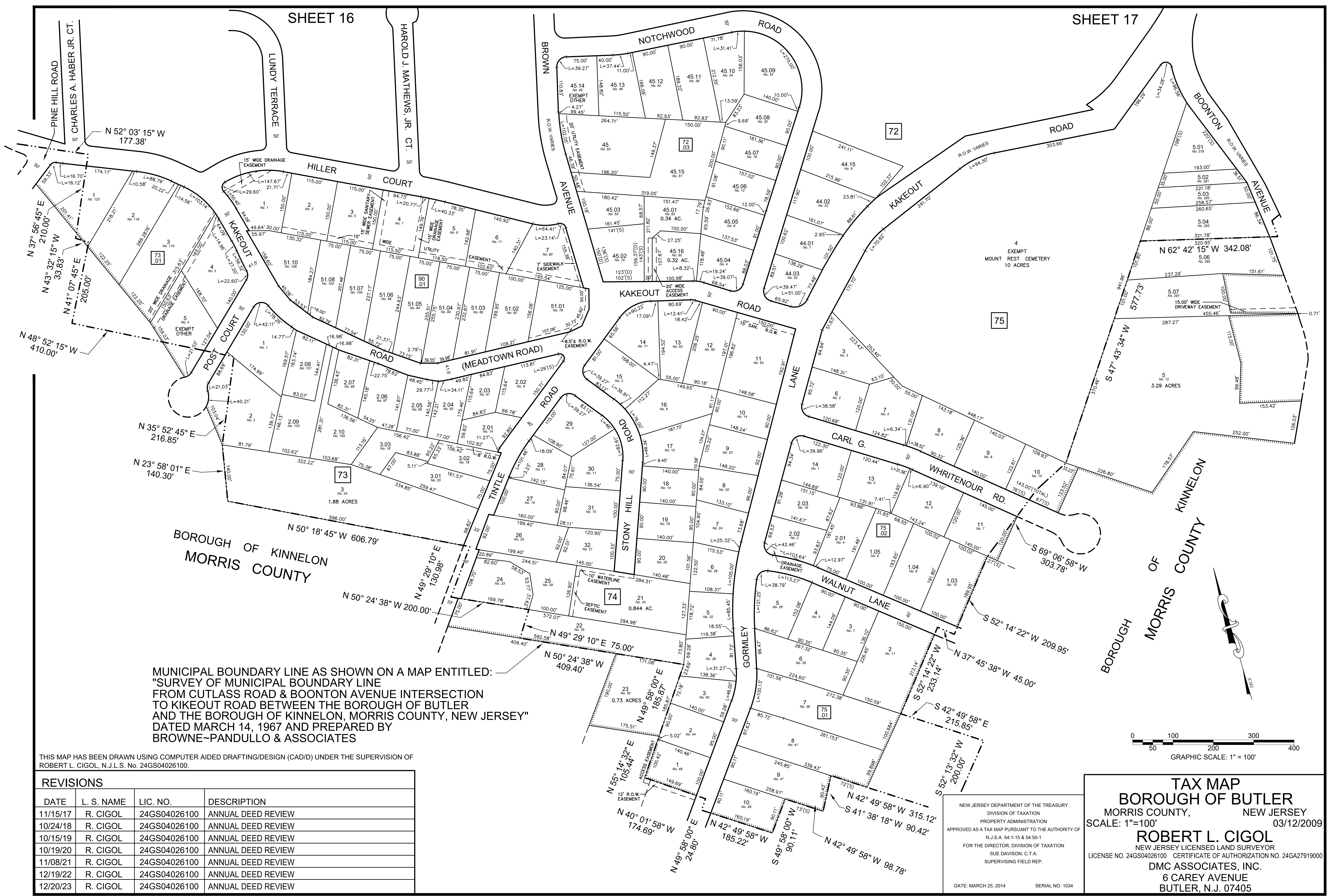
BLOCK NUMBER	LOT NUMBER	BUILDING NUMBER	UNIT NUMBER	SQUARE FEET	% INTEREST IN COMMON ELEMENT
76.27	1	2	68	2,205	1.4693
76.27	2		67	2,205	1.4693
76.27	3		66	2,205	1.4693
76.27	4		65	2,205	1.4693
76.27	5		64	2,205	1.4693
76.28	1	1	71	2,141	1.4693
76.28	2		70	2,141	1.4693
76.28	3		69	2,141	1.4693
76.29	1	3	63	2,205	1.4693
76.29	2		62	2,205	1.4693
76.29	3		61	2,205	1.4693
76.29	4		60	2,205	1.4693
76.29	5		59	2,205	1.4693
76.30	1	4	58	2,205	1.4693
76.30	2		57	2,205	1.4693
76.30	3		56	2,205	1.4693
76.30	4		55	2,205	1.4693
76.30	5		54	2,205	1.4693
76.31	1	9	33	2,205	1.4693
76.31	2		32	2,205	1.4693
76.31	3		31	2,205	1.4693
76.31	4		30	2,205	1.4693
76.32	1	10	29	2,205	1.4693
76.32	2		28	2,205	1.4693
76.32	3		27	2,205	1.4693
76.32	4		26	2,205	1.4693
76.32	5		25	2,205	1.4693
76.32	6		24	2,205	1.4693
76.33	1	14	3	2,205	1.4693
76.33	2		4	2,205	1.4693
76.33	3		5	2,205	1.4693
76.34	1	11	23	2,205	1.4693
76.34	2		22	2,205	1.4693
76.34	3		21	2,205	1.4693
76.34	4		20	2,205	1.4693
76.34	5		19	2,205	1.4693
76.35	1	13	6	2,205	1.4693
76.35	2		7	2,205	1.4693
76.35	3		8	2,205	1.4693
76.35	4		9	2,205	1.4693
76.35	5		10	2,205	1.4693
76.35	6		11	2,205	1.4693
76.35	7		12	2,205	1.4693
76.36	1	12	18	2,205	1.4693
76.36	2		17	2,205	1.4693
76.36	3		16	2,205	1.4693
76.36	4		15	2,205	1.4693
76.36	5		14	2,205	1.4693
76.36	6		13	2,205	1.4693
76.37	1	8	39	2,205	1.4693
76.37	2		38	2,205	1.4693
76.37	3		37	2,205	1.4693
76.37	4		36	2,205	1.4693
76.37	5		35	2,205	1.4693
76.37	6		34	2,205	1.4693
76.38	1	5	49	2,205	1.4693
76.38	2		50	2,205	1.4693
76.38	3		51	2,205	1.4693
76.38	4		52	2,205	1.4693
76.38	5		53	2,205	1.4693
76.39	1	7	44	2,205	1.4693
76.39	2		43	2,205	1.4693
76.39	3		42	2,205	1.4693
76.39	4		41	2,205	1.4693
76.39	5		40	2,205	1.4693
76.40	1	6	45	2,205	1.4693
76.40	2		46	2,205	1.4693
76.40	3		47	2,205	1.4693
76.40	4		48	2,205	1.4693

THIS MAP HAS BEEN DRAWN USING COMPUTER AIDED DRAFTING/DESIGN (CAD/D) UNDER THE SUPERVISION OF ROBERT L. CIGOL, N.J.L.S. No. 24GS04026100.

REVISIONS			
DATE	L. S. NAME	LIC. NO.	DESCRIPTION
11/11/13	R. CIGOL	24GS04026100	GENERAL REVISIONS TO ADDRESS STATE REVIEW
11/18/14	R. CIGOL	24GS04026100	BLOCK 76.05 LOT 6.11 - UTILITY EASEMENT

NEW JERSEY DEPARTMENT OF THE TREASURY  
 DIVISION OF TAXATION  
 PROPERTY ADMINISTRATION  
 APPROVED AS A TAX MAP PURSUANT TO THE AUTHORITY OF  
 N.J.S.A. 54:1-15 & 54:50-1  
 FOR THE DIRECTOR, DIVISION OF TAXATION  
 SUE DAVISON, C.T.A.  
 SUPERVISING FIELD REP.  
 DATE: MARCH 25, 2014 SERIAL NO. 1034

**TAX MAP**  
**BOROUGH OF BUTLER**  
 MORRIS COUNTY, NEW JERSEY  
 SCALE: 1"=100' 03/22/2010  
**ROBERT L. CIGOL**  
 NEW JERSEY LICENSED LAND SURVEYOR  
 LICENSE NO. 24GS04026100 CERTIFICATE OF AUTHORIZATION NO. 24GA27919000  
 DMC ASSOCIATES, INC.  
 6 CAREY AVENUE  
 BUTLER, N.J. 07405



MUNICIPAL BOUNDARY LINE AS SHOWN ON A MAP ENTITLED:  
 "SURVEY OF MUNICIPAL BOUNDARY LINE  
 FROM CUTLASS ROAD & BOONTON AVENUE INTERSECTION  
 TO KIKEOUT ROAD BETWEEN THE BOROUGH OF BUTLER  
 AND THE BOROUGH OF KINNELON, MORRIS COUNTY, NEW JERSEY"  
 DATED MARCH 14, 1967 AND PREPARED BY  
 BROWNE-PANDULLO & ASSOCIATES

THIS MAP HAS BEEN DRAWN USING COMPUTER AIDED DRAFTING/DESIGN (CAD/D) UNDER THE SUPERVISION OF  
 ROBERT L. CIGOL, N.J.L.S. No. 24GS04026100.

REVISIONS			
DATE	L. S. NAME	LIC. NO.	DESCRIPTION
11/15/17	R. CIGOL	24GS04026100	ANNUAL DEED REVIEW
10/24/18	R. CIGOL	24GS04026100	ANNUAL DEED REVIEW
10/15/19	R. CIGOL	24GS04026100	ANNUAL DEED REVIEW
10/19/20	R. CIGOL	24GS04026100	ANNUAL DEED REVIEW
11/08/21	R. CIGOL	24GS04026100	ANNUAL DEED REVIEW
12/19/22	R. CIGOL	24GS04026100	ANNUAL DEED REVIEW
12/20/23	R. CIGOL	24GS04026100	ANNUAL DEED REVIEW

NEW JERSEY DEPARTMENT OF THE TREASURY  
 DIVISION OF TAXATION  
 PROPERTY ADMINISTRATION  
 APPROVED AS A TAX MAP PURSUANT TO THE AUTHORITY OF  
 N.J.S.A. 54:1-15 & 54:50-1  
 FOR THE DIRECTOR, DIVISION OF TAXATION  
 SUE DAVISON, C.T.A.  
 SUPERVISING FIELD REP.  
 DATE: MARCH 25, 2014 SERIAL NO. 1034

**TAX MAP**  
**BOROUGH OF BUTLER**  
 MORRIS COUNTY, NEW JERSEY  
 SCALE: 1"=100' 03/12/2009  
**ROBERT L. CIGOL**  
 NEW JERSEY LICENSED LAND SURVEYOR  
 LICENSE NO. 24GS04026100 CERTIFICATE OF AUTHORIZATION NO. 24GA27919000  
**DMC ASSOCIATES, INC.**  
 6 CAREY AVENUE  
 BUTLER, N.J. 07405