

BOROUGH OF BUTLER

MORRIS COUNTY, NEW JERSEY



2010

TAX ASSESSMENT MAP

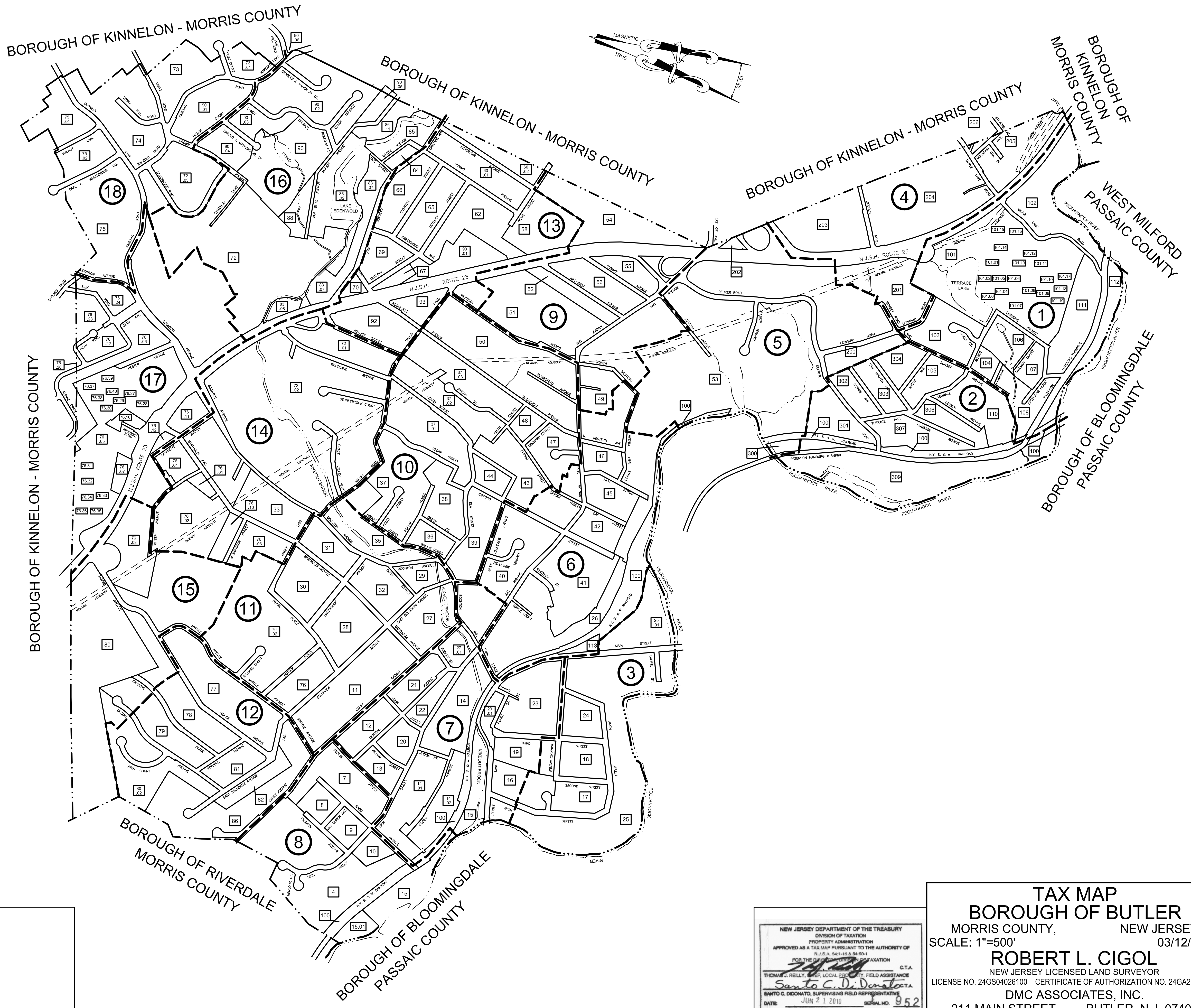
ROBERT L. CIGOL, NEW JERSEY LICENSED LAND SURVEYOR

LICENSE No. 24GS04026100
DMC ASSOCIATES, INC.
211 MAIN STREET
BUTLER, N.J. 07405

REVISIONS			
DATE	L. S. NAME	LIC. NO.	SHEET. NO.
06/29/09	R.L. CIGOL	24GS04026100	7, 8, 12, 14, 16, 17, 18
02/22/10	R.L. CIGOL	24GS04026100	ALL
03/22/10	R.L. CIGOL	24GS04026100	ALL
04/14/10	R.L. CIGOL	24GS04026100	ALL

LEGEND

- 5 DETAIL SHEET NUMBER
- 23 BLOCK NUMBER
- SHEET LIMIT LINE
- BLOCK LIMIT LINE
- COUNTY BOUNDARY LINE
- MUNICIPAL BOUNDARY LINE
- STREAM & WATER LINE
- EASEMENT OR LEASED LINE
- 4 LOT NUMBER
- No. 1652 HOUSE NUMBER
- FLOOD ZONE AREA
- ZONING BOUNDARY LINE
- R-1 SINGLE FAMILY RESIDENTIAL 17,250 Sq Ft.
- R-2 SINGLE FAMILY RESIDENTIAL 12,500 Sq Ft.
- R-3 SINGLE FAMILY RESIDENTIAL 10,250 Sq Ft.
- R-4 SINGLE FAMILY RESIDENTIAL 6,250 Sq Ft.
- R-5 SINGLE/TWO FAMILY RESIDENTIAL 6,250/9,375 Sq Ft.
- R-6 GARDEN APARTMENT
- R-7 TOWNHOUSE / LIGHT INDUSTRIAL
- R-8 GARDEN TOWN APARTMENTS
- S.C. SENIOR CITIZEN HOUSING
- C.B.D. CENTRAL BUSINESS
- HC-1 HIGHWAY COMMERCIAL
- HC-2 HIGHWAY COMMERCIAL
- L.I. LIGHT INDUSTRIAL
- R.C. RESTRICTED COMMERCIAL
- L.I./C.B.D. LIGHT INDUSTRIAL / CENTRAL BUSINESS
- R.D. REDEVELOPMENT ZONE



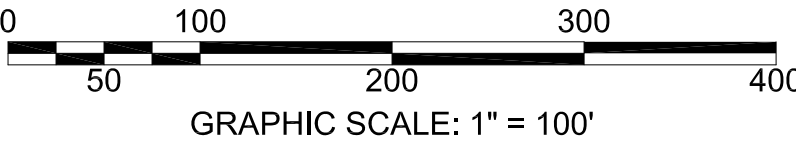
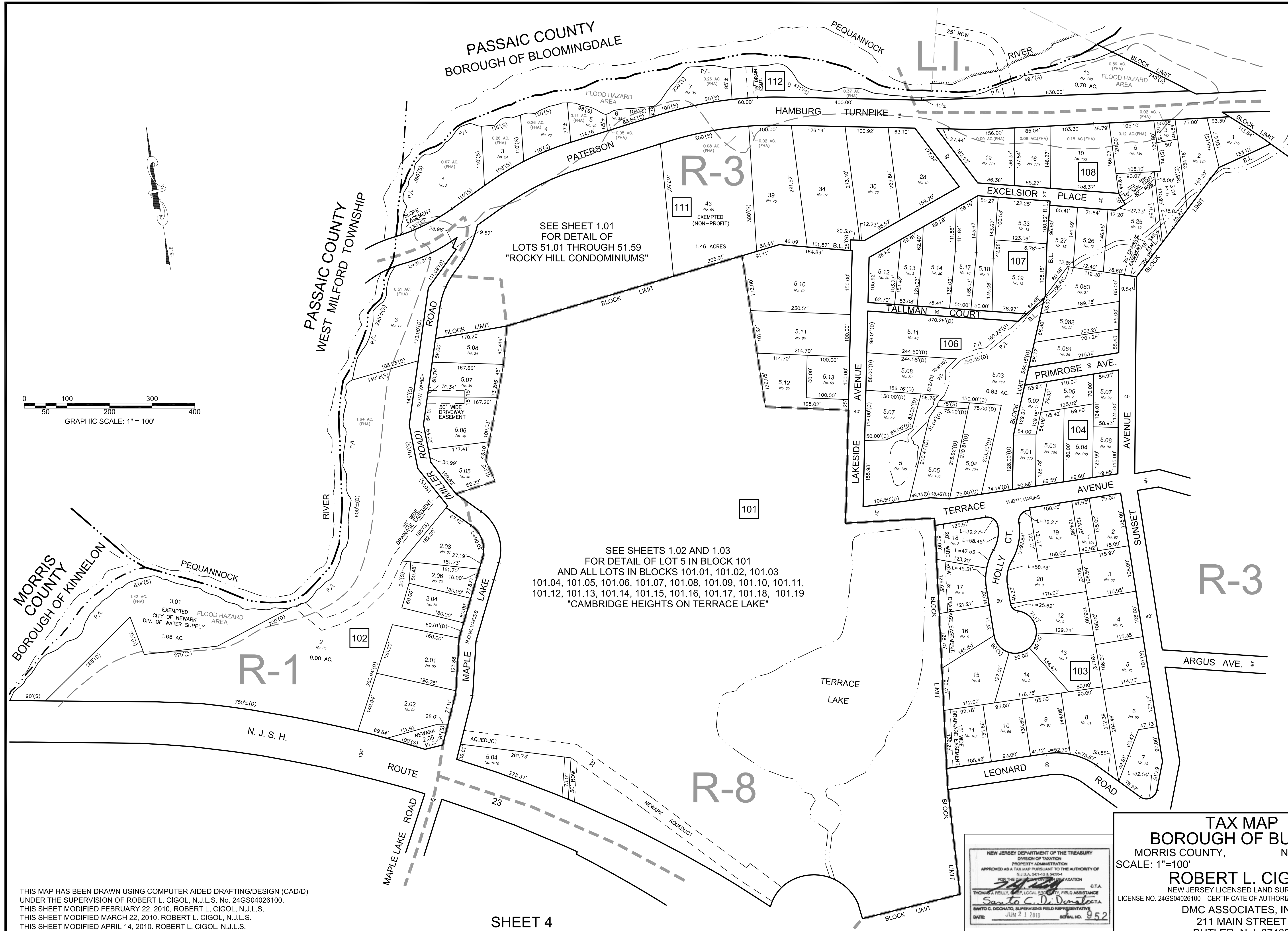
THE AREAS, BOUNDARIES AND DIMENSIONS SHOWN ON THIS TAX MAP, ARE DERIVED FROM GROUND SURVEYS, AERIAL SURVEYS, AND RECORDED PLANS, MAPS, DEEDS, WILLS, AND ARE TO BE USED FOR ASSESSMENT PURPOSES ONLY.

I HEREBY CERTIFY THAT THIS MAP AND ANY REQUIRED SURVEY HAVE BEEN MADE UNDER MY IMMEDIATE SUPERVISION, AND COMPLIES WITH THE LAWS OF THE STATE OF NEW JERSEY.

ROBERT L. CIGOL, N.J.L.S. NO. 24GS04026100
 CERTIFICATE OF AUTHORIZATION NO. 24GA27919000

NEW JERSEY DEPARTMENT OF THE TREASURY
 DIVISION OF TAXATION
 PROPERTY ADMINISTRATION
 APPROVED AS A TAX MAP PURSUANT TO THE AUTHORITY OF
 N.J.S.A. 54:1-15 & 54:10-1
 FOR THE DIVISION OF TAXATION
 C.T.A.
 THOMAS A. PHELPS, CHIEF, LOCAL GOVT. FIELD ASSISTANCE
Sanjo C. Di Donato
 SANJO C. DONATO, SUPERVISING FIELD REPRESENTATIVE
 DATE: JUN 21 2010 REF: 9.52

TAX MAP
BOROUGH OF BUTLER
 MORRIS COUNTY, NEW JERSEY
 SCALE: 1"=500' 03/12/2009
ROBERT L. CIGOL
 NEW JERSEY LICENSED LAND SURVEYOR
 LICENSE NO. 24GS04026100 CERTIFICATE OF AUTHORIZATION NO. 24GA27919000
 DMC ASSOCIATES, INC.
 211 MAIN STREET BUTLER, N.J. 07405
 TO SHOW CONDITIONS AS OF 04/14/2010



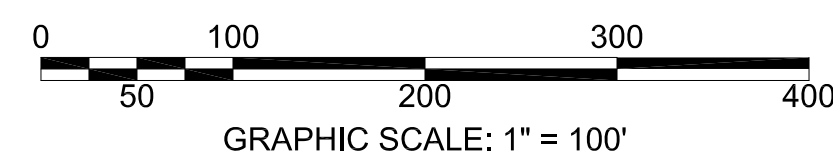
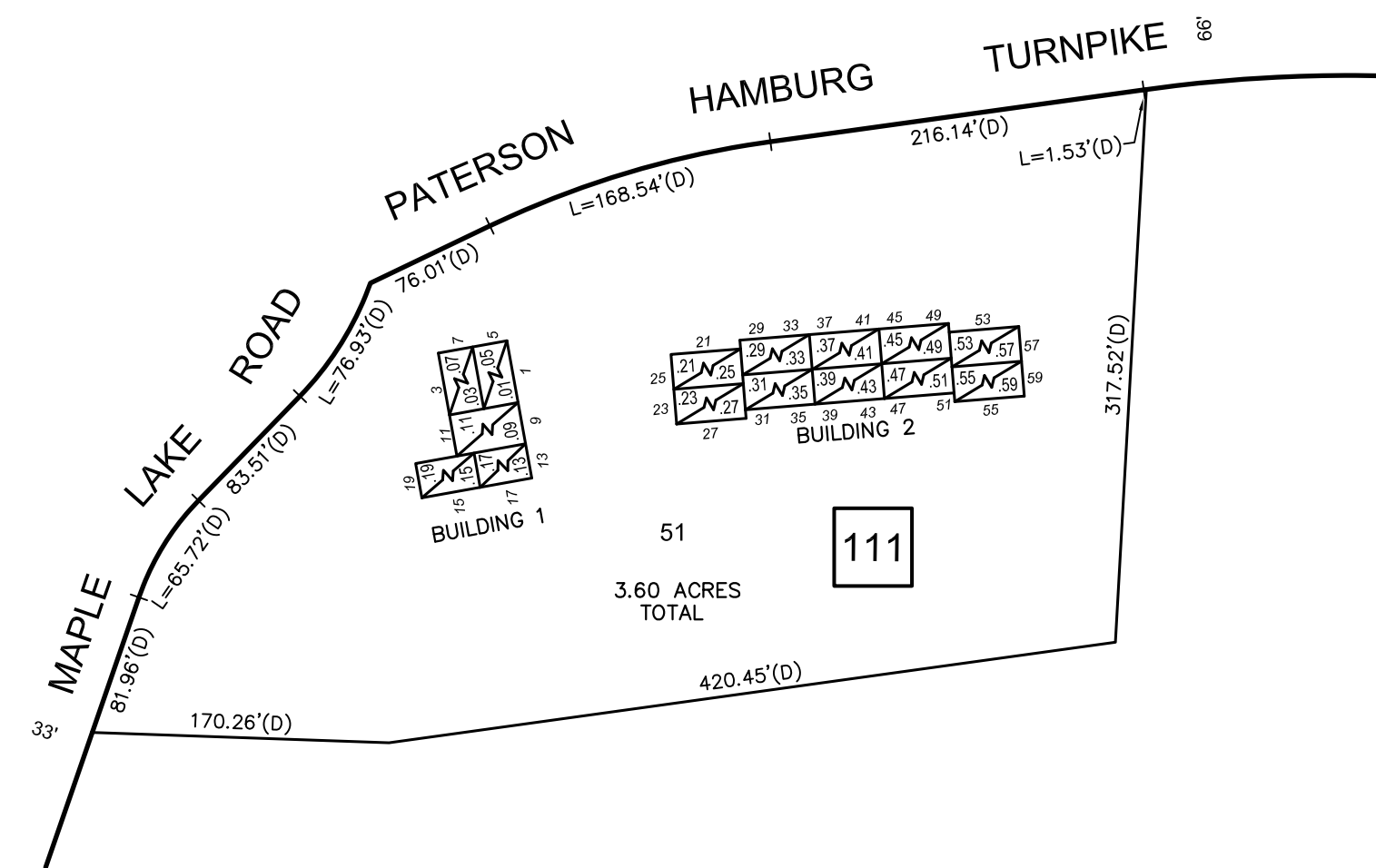
SEE SHEET 1.01
FOR DETAIL OF
LOTS 51.01 THROUGH 51.59
"ROCKY HILL CONDOMINIUMS"

SEE SHEETS 1.02 AND 1.03
FOR DETAIL OF LOT 5 IN BLOCK 101
AND ALL LOTS IN BLOCKS 101.01, 101.02, 101.03
101.04, 101.05, 101.06, 101.07, 101.08, 101.09, 101.10, 101.11,
101.12, 101.13, 101.14, 101.15, 101.16, 101.17, 101.18, 101.19
"CAMBRIDGE HEIGHTS ON TERRACE LAKE"

TAX MAP
BOROUGH OF BUTLER
MORRIS COUNTY, NEW JERSEY
SCALE: 1"=100' 03/12/2009
ROBERT L. CIGOL
NEW JERSEY LICENSED LAND SURVEYOR
LICENSE NO. 24GS04026100 CERTIFICATE OF AUTHORIZATION NO. 24GA27919000
DMC ASSOCIATES, INC.
211 MAIN STREET
BUTLER, N.J. 07405

NEW JERSEY DEPARTMENT OF THE TREASURY
DIVISION OF TAXATION
PROPERTY ADMINISTRATION
APPROVED AS A TAX MAP PURSUANT TO THE AUTHORITY OF
N.J.S.A. 54:1-15 & 54:10-1
FOR THE DISTRICT OF TAXATION
THOMAS A. KELLY, LOCAL OFFICE FIELD ASSISTANCE
Sanjo C. Di Donato
SANJO C. DONATO, SUPERVISING FIELD REPRESENTATIVE
DATE: JUN 21 2010 REG. NO. 952

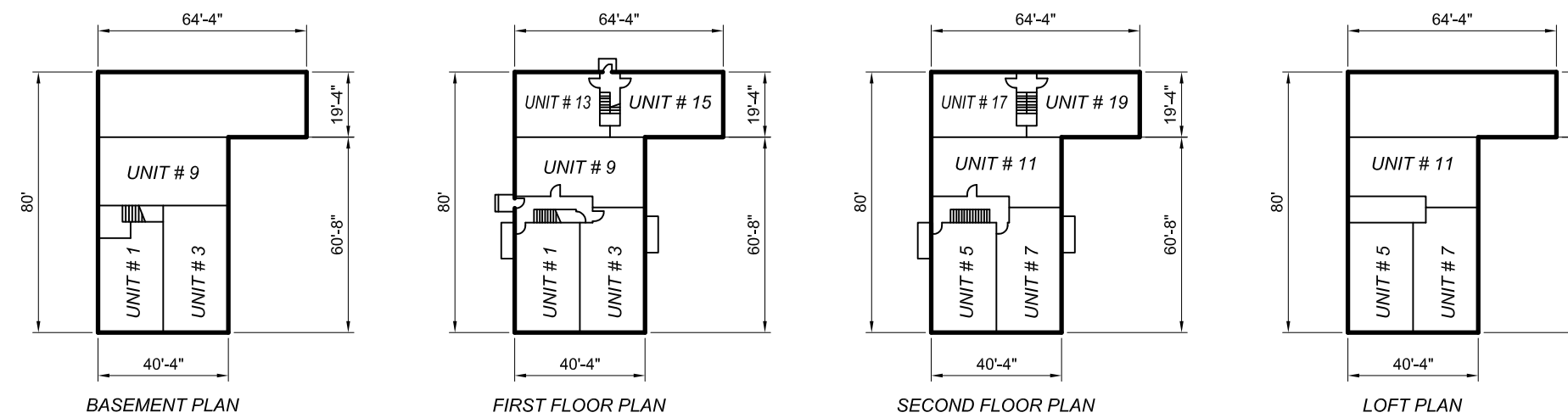
THIS MAP HAS BEEN DRAWN USING COMPUTER AIDED DRAFTING/DESIGN (CAD/D)
UNDER THE SUPERVISION OF ROBERT L. CIGOL, N.J.L.S. No. 24GS04026100.
THIS SHEET MODIFIED FEBRUARY 22, 2010, ROBERT L. CIGOL, N.J.L.S.
THIS SHEET MODIFIED MARCH 22, 2010, ROBERT L. CIGOL, N.J.L.S.
THIS SHEET MODIFIED APRIL 14, 2010, ROBERT L. CIGOL, N.J.L.S.



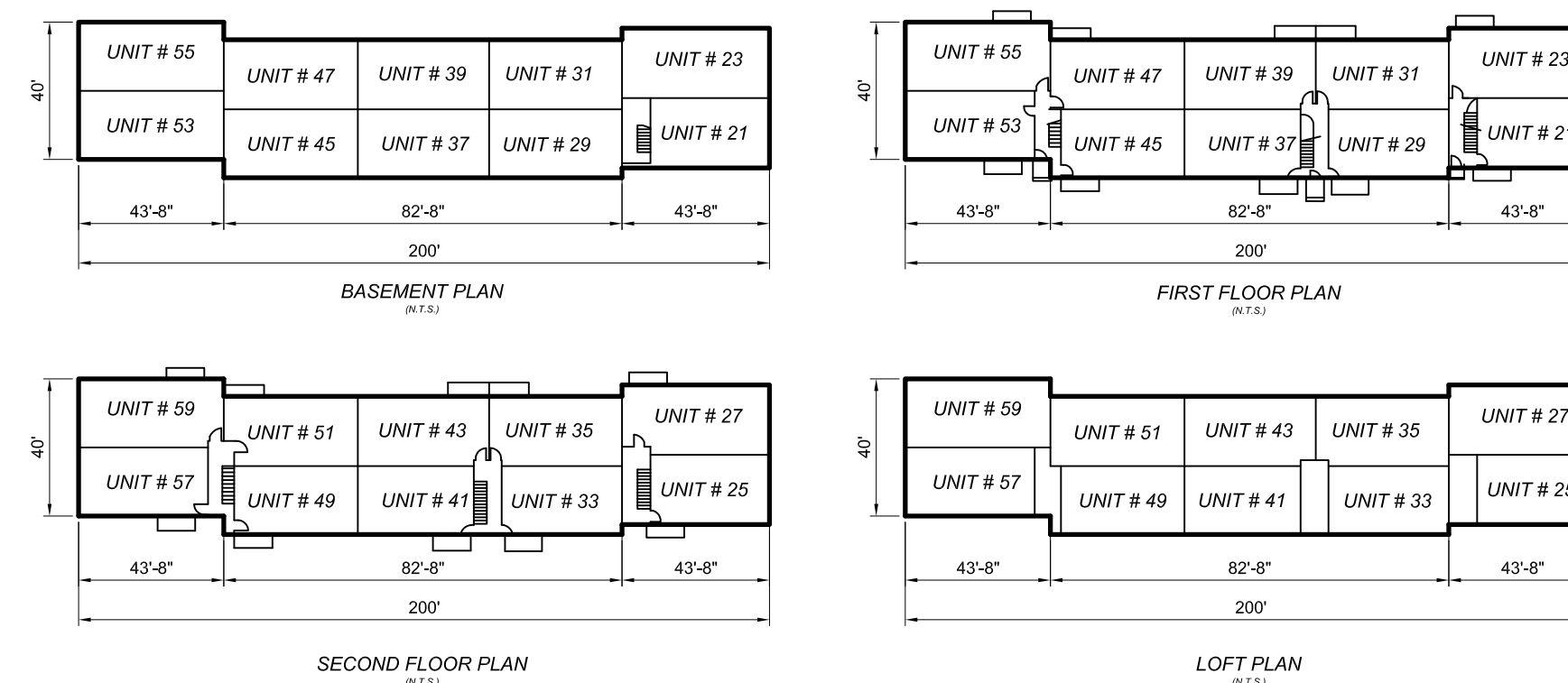
ROCKY HILL CONDOMINIUMS

BLOCK NUMBER	LOT NUMBER	QUALIFIER	BUILDING NUMBER	UNIT NUMBER	SQ. FT.	% INTEREST IN COMMON ELEMENT
111	51.01	C0001	2	1	1,294	3.54
	51.03	C0003	2	3	1,485	4.06
	51.05	C0005	2	5	1,050	2.87
	51.07	C0007	2	7	1,207	3.3
	51.09	C0009	2	9	1,670	4.57
	51.11	C0011	2	11	1,256	3.44
	51.13	C0013	2	13	510	1.4
	51.15	C0015	2	15	621	1.7
	51.17	C0017	2	17	510	1.4
	51.19	C0019	2	19	621	1.7
	51.21	C0021	1	21	1,304	3.57
	51.23	C0023	1	23	1,671	4.56
	51.25	C0025	1	25	1,025	2.8
	51.27	C0027	1	27	1,313	3.59
	51.29	C0029	1	29	1,387	3.79
	51.31	C0031	1	31	1,462	4
	51.33	C0033	1	33	1,167	3.25
	51.35	C0035	1	35	1,176	3.22
	51.37	C0037	1	37	1,382	3.78
	51.39	C0039	1	39	1,463	4
	51.41	C0041	1	41	1,026	2.81
	51.43	C0043	1	43	1,182	3.23
	51.45	C0045	1	45	1,391	3.8
	51.47	C0047	1	47	1,473	4.03
	51.49	C0049	1	49	1,030	2.82
	51.51	C0051	1	51	1,164	3.18
	51.53	C0053	1	53	1,578	4.32
	51.55	C0055	1	55	1,672	4.57
	51.57	C0057	1	57	1,136	3.11
	51.59	C0059	1	59	1,313	3.59

BUILDING No. 2 KEY PLAN



BUILDING No. 1 KEY PLAN



TAX MAP
BOROUGH OF BUTLER
 MORRIS COUNTY, NEW JERSEY
 SCALE: 1"=100' 02/22/2010

ROBERT L. CIGOL
 NEW JERSEY LICENSED LAND SURVEYOR
 LICENSE NO. 24GS04026100 CERTIFICATE OF AUTHORIZATION NO. 24GA27919000

DMC ASSOCIATES, INC.
 211 MAIN STREET
 BUTLER, N.J. 07405

NEW JERSEY DEPARTMENT OF THE TREASURY
 DIVISION OF TAXATION
 PROPERTY ADMINISTRATION
 APPROVED AS A TAX MAP PURSUANT TO THE AUTHORITY OF
 R.S. 17:27, 17:28, 17:29, 17:30, 17:31, 17:32, 17:33, 17:34, 17:35, 17:36, 17:37, 17:38, 17:39, 17:40, 17:41, 17:42, 17:43, 17:44, 17:45, 17:46, 17:47, 17:48, 17:49, 17:50, 17:51, 17:52, 17:53, 17:54, 17:55, 17:56, 17:57, 17:58, 17:59, 17:60, 17:61, 17:62, 17:63, 17:64, 17:65, 17:66, 17:67, 17:68, 17:69, 17:70, 17:71, 17:72, 17:73, 17:74, 17:75, 17:76, 17:77, 17:78, 17:79, 17:80, 17:81, 17:82, 17:83, 17:84, 17:85, 17:86, 17:87, 17:88, 17:89, 17:90, 17:91, 17:92, 17:93, 17:94, 17:95, 17:96, 17:97, 17:98, 17:99, 17:100

FOR THE DIRECTOR OF TAXATION
 C.T.A.
 THOMAS A. REILLY, DEPT. LOCAL GOVERNMENT, FIELD ASSISTANCE
Sanjo C. Di Donato
 SANJO C. O'DONATO, SUPERVISING FIELD REPRESENTATIVE
 DATE: JUN 21 2010 SERIAL NO. 952

THIS MAP HAS BEEN DRAWN USING COMPUTER AIDED DRAFTING/DESIGN (CAD/D) UNDER THE SUPERVISION OF ROBERT L. CIGOL, N.J.L.S. No. 24GS04026100.
 THIS MAP SHEET MODIFIED MARCH 22, 2010. ROBERT L. CIGOL, N.J.L.S.
 THIS MAP SHEET MODIFIED APRIL 14, 2010. ROBERT L. CIGOL, N.J.L.S.

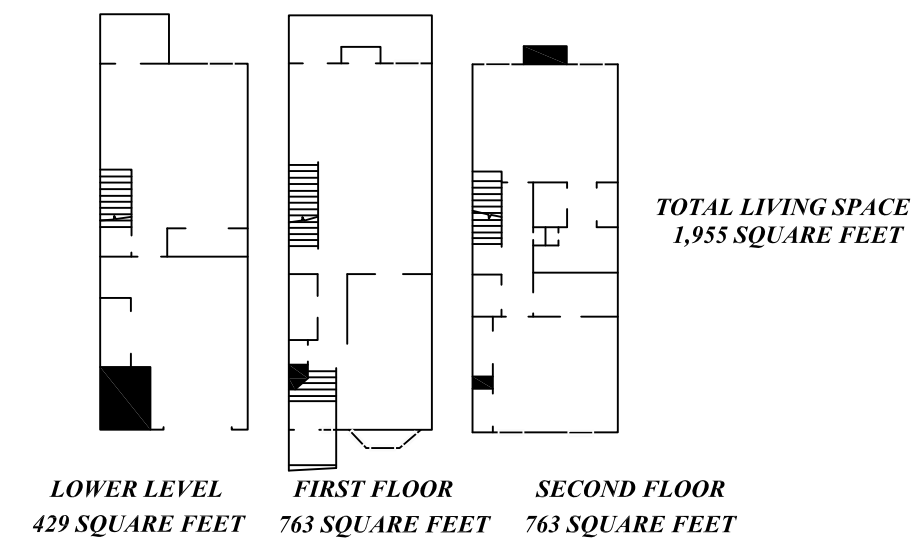
THIS MAP HAS BEEN DRAWN USING COMPUTER AIDED DRAFTING/DESIGN (CAD/D) UNDER THE SUPERVISION OF ROBERT L. CIGOL, N.J.L.S. No. 24GS04026100. THIS MAP SHEET MODIFIED APRIL 14, 2010. ROBERT L. CIGOL, N.J.L.S.

CAMBRIDGE HEIGHTS ON TERRACE LAKE

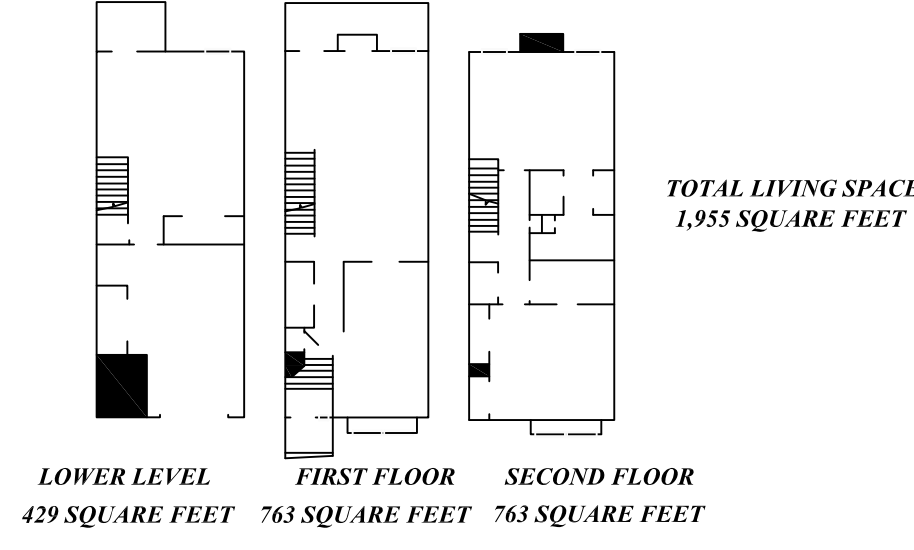
BLOCK NUMBER	LOT NUMBER	ADDRESS	BUILDING NUMBER	UNIT NUMBER	SQUARE FEET	% INTEREST IN COMMON ELEMENT
101.01	1	201 TERRACE LAKE DRIVE	1	1	1,850	0.42017
	2	202 TERRACE LAKE DRIVE		2	1,422	0.42017
	3	203 TERRACE LAKE DRIVE		3	1,955	0.42017
	4	204 TERRACE LAKE DRIVE		4	1,955	0.42017
	5	205 TERRACE LAKE DRIVE		5	1,955	0.42017
	6	211 TERRACE LAKE DRIVE		6	1,982	0.42017
	7	213 TERRACE LAKE DRIVE		7	1,422	0.42017
101.02	1	215 TERRACE LAKE DRIVE	2	8	1,850	0.42017
	2	217 TERRACE LAKE DRIVE		9	1,422	0.42017
	3	219 TERRACE LAKE DRIVE		10	1,955	0.42017
	4	221 TERRACE LAKE DRIVE		11	1,955	0.42017
	5	223 TERRACE LAKE DRIVE		12	1,955	0.42017
	6	225 TERRACE LAKE DRIVE		13	1,955	0.42017
	7	227 TERRACE LAKE DRIVE		14	1,955	0.42017
101.03	8	229 TERRACE LAKE DRIVE	3	15	1,955	0.42017
	9	231 TERRACE LAKE DRIVE		16	1,850	0.42017
	10	233 TERRACE LAKE DRIVE		17	1,422	0.42017
	1	235 TERRACE LAKE DRIVE		18	1,850	0.42017
	2	237 TERRACE LAKE DRIVE		19	1,422	0.42017
	3	239 TERRACE LAKE DRIVE		20	1,955	0.42017
	4	241 TERRACE LAKE DRIVE		21	1,955	0.42017
101.04	5	243 TERRACE LAKE DRIVE	4	22	1,955	0.42017
	6	245 TERRACE LAKE DRIVE		23	1,955	0.42017
	7	247 TERRACE LAKE DRIVE		24	1,955	0.42017
	8	249 TERRACE LAKE DRIVE		25	1,955	0.42017
	9	251 TERRACE LAKE DRIVE		26	1,850	0.42017
	10	253 TERRACE LAKE DRIVE		27	1,422	0.42017
	101.05	1		255 TERRACE LAKE DRIVE	5	28
2		257 TERRACE LAKE DRIVE	29	1,422		0.42017
3		259 TERRACE LAKE DRIVE	30	1,955		0.42017
4		261 TERRACE LAKE DRIVE	31	1,955		0.42017
5		263 TERRACE LAKE DRIVE	32	1,850		0.42017
6		265 TERRACE LAKE DRIVE	33	1,955		0.42017
7		267 TERRACE LAKE DRIVE	34	1,955		0.42017
101.06	8	269 TERRACE LAKE DRIVE	6	35	1,850	0.42017
	9	271 TERRACE LAKE DRIVE		36	1,422	0.42017
	1	273 TERRACE LAKE DRIVE		37	1,955	0.42017
	2	275 TERRACE LAKE DRIVE		38	1,955	0.42017
	3	277 TERRACE LAKE DRIVE		39	1,982	0.42017
	4	279 TERRACE LAKE DRIVE		40	1,955	0.42017
	5	281 TERRACE LAKE DRIVE		41	1,850	0.42017
101.07	6	283 TERRACE LAKE DRIVE	7	42	1,422	0.42017
	7	285 WINTHROP DRIVE		43	1,955	0.42017
	8	287 WINTHROP DRIVE		44	1,955	0.42017
	9	289 WINTHROP DRIVE		45	1,955	0.42017
	10	291 WINTHROP DRIVE		46	1,982	0.42017
	11	293 WINTHROP DRIVE		47	1,955	0.42017
	12	295 WINTHROP DRIVE		48	1,955	0.42017
101.08	13	297 WINTHROP DRIVE	8	49	1,007	0.42017
	14	299 WINTHROP DRIVE		50	1,263	0.42017
	15	301 WINTHROP DRIVE		51	1,198	0.42017
	16	303 WINTHROP DRIVE		52	1,850	0.42017
	17	305 WINTHROP DRIVE		53	1,198	0.42017
	18	307 WINTHROP DRIVE		54	1,850	0.42017
	19	309 WINTHROP DRIVE		55	1,007	0.42017
101.09	20	311 WINTHROP DRIVE	9	56	1,263	0.42017
	21	313 WINTHROP DRIVE		57	1,007	0.42017
	22	315 WINTHROP DRIVE		58	1,198	0.42017
	23	317 WINTHROP DRIVE		59	1,850	0.42017
	24	319 WINTHROP DRIVE		60	1,850	0.42017
	25	321 WINTHROP DRIVE		61	1,198	0.42017
	26	323 WINTHROP DRIVE		62	1,850	0.42017
101.10	27	325 WINTHROP DRIVE	10	63	1,007	0.42017
	28	327 WINTHROP DRIVE		64	1,263	0.42017
	29	329 WINTHROP DRIVE		65	1,263	0.42017
	30	331 WINTHROP DRIVE		66	1,198	0.42017
	31	333 WINTHROP DRIVE		67	1,198	0.42017
	32	335 WINTHROP DRIVE		68	1,850	0.42017
	33	337 WINTHROP DRIVE		69	1,850	0.42017
101.11	34	339 WINTHROP DRIVE	11	70	1,850	0.42017
	35	341 WINTHROP DRIVE		71	1,007	0.42017
	36	343 WINTHROP DRIVE		72	1,263	0.42017
	37	345 WINTHROP DRIVE		73	1,007	0.42017
	38	347 WINTHROP DRIVE		74	1,263	0.42017
	39	349 WINTHROP DRIVE		75	1,198	0.42017
	40	351 WINTHROP DRIVE		76	1,850	0.42017
101.12	41	353 WINTHROP DRIVE	12	77	1,198	0.42017
	42	355 WINTHROP DRIVE		78	1,850	0.42017
	43	357 WINTHROP DRIVE		79	1,007	0.42017
	44	359 WINTHROP DRIVE		80	1,263	0.42017
	45	361 WINTHROP DRIVE		81	1,007	0.42017
	46	363 WINTHROP DRIVE		82	1,263	0.42017
	47	365 WINTHROP DRIVE		83	1,198	0.42017
101.13	48	367 WINTHROP DRIVE	13	84	1,007	0.42017
	49	369 WINTHROP DRIVE		85	1,263	0.42017
	50	371 WINTHROP DRIVE		86	1,198	0.42017
	51	373 WINTHROP DRIVE		87	1,850	0.42017
	52	375 WINTHROP DRIVE		88	1,850	0.42017
	53	377 WINTHROP DRIVE		89	1,007	0.42017
	54	379 WINTHROP DRIVE		90	1,263	0.42017
101.14	55	381 WINTHROP DRIVE	14	91	1,007	0.42017
	56	383 WINTHROP DRIVE		92	1,263	0.42017
	57	385 WINTHROP DRIVE		93	1,198	0.42017
	58	387 WINTHROP DRIVE		94	1,850	0.42017
	59	389 WINTHROP DRIVE		95	1,850	0.42017
	60	391 WINTHROP DRIVE		96	1,007	0.42017
	61	393 WINTHROP DRIVE		97	1,263	0.42017
101.15	62	395 WINTHROP DRIVE	15	98	1,007	0.42017
	63	397 WINTHROP DRIVE		99	1,263	0.42017
	64	399 WINTHROP DRIVE		100	1,198	0.42017
	65	401 WINTHROP DRIVE		101	1,850	0.42017
	66	403 WINTHROP DRIVE		102	1,850	0.42017
	67	405 WINTHROP DRIVE		103	1,007	0.42017
	68	407 WINTHROP DRIVE		104	1,263	0.42017
101.16	69	409 WINTHROP DRIVE	16	105	1,007	0.42017
	70	411 WINTHROP DRIVE		106	1,263	0.42017
	71	413 WINTHROP DRIVE		107	1,198	0.42017
	72	415 WINTHROP DRIVE		108	1,850	0.42017
	73	417 WINTHROP DRIVE		109	1,850	0.42017
	74	419 WINTHROP DRIVE		110	1,007	0.42017
	75	421 WINTHROP DRIVE		111	1,263	0.42017
101.17	76	423 WINTHROP DRIVE	17	112	1,007	0.42017
	77	425 WINTHROP DRIVE		113	1,263	0.42017
	78	427 WINTHROP DRIVE		114	1,198	0.42017
	79	429 WINTHROP DRIVE		115	1,850	0.42017
	80	431 WINTHROP DRIVE		116	1,850	0.42017
	81	433 WINTHROP DRIVE		117	1,007	0.42017
	82	435 WINTHROP DRIVE		118	1,263	0.42017
101.18	83	437 WINTHROP DRIVE	18	119	1,007	0.42017
	84	439 WINTHROP DRIVE		120	1,263	0.42017
	85	441 WINTHROP DRIVE		121	1,198	0.42017
	86	443 WINTHROP DRIVE		122	1,850	0.42017
	87	445 WINTHROP DRIVE		123	1,850	0.42017
	88	447 WINTHROP DRIVE		124	1,007	0.42017
	89	449 WINTHROP DRIVE		125	1,263	0.42017
101.19	90	451 WINTHROP DRIVE	19	126	1,007	0.42017
	91	453 WINTHROP DRIVE		127	1,263	0.42017
	92	455 WINTHROP DRIVE		128	1,198	0.42017
	93	457 WINTHROP DRIVE		129	1,850	0.42017
	94	459 WINTHROP DRIVE		130	1,850	0.42017
	95	461 WINTHROP DRIVE		131	1,007	0.42017
	96	463 WINTHROP DRIVE		132	1,263	0.42017
101.20	97	465 WINTHROP DRIVE	20	133	1,007	0.42017
	98	467 WINTHROP DRIVE		134	1,263	0.42017
	99	469 WINTHROP DRIVE		135	1,198	0.42017
	100	471 WINTHROP DRIVE		136	1,850	0.42017
	101	473 WINTHROP DRIVE		137	1,850	0.42017
	102	475 WINTHROP DRIVE		138	1,007	0.42017
	103	477 WINTHROP DRIVE		139	1,263	0.42017
101.21	104	479 WINTHROP DRIVE	21	140	1,007	0.42017
	105	481 WINTHROP DRIVE		141	1,263	0.42017
	106	483 WINTHROP DRIVE		142	1,198	0.42017
	107	485 WINTHROP DRIVE		143	1,850	0.42017
	108	487 WINTHROP DRIVE		144	1,850	0.42017
	109	489 WINTHROP DRIVE		145	1,007	0.42017
	110	491 WINTHROP DRIVE		146	1,263	0.42017
101.22	111	493 WINTHROP DRIVE	22	147	1,007	0.42017
	112	495 WINTHROP DRIVE		148	1,263	0.42017
	113	497 WINTHROP DRIVE		149	1,198	0.42017
	114	499 WINTHROP DRIVE		150	1,850	0.42017
	115	501 WINTHROP DRIVE		151	1,850	0.42017
	116	503 WINTHROP DRIVE		152	1,007	0.42017
	117	505 WINTHROP DRIVE		153	1,263	0.42017
101.23	118	507 WINTHROP DRIVE	23	154	1,007	0.42017
	119	509 WINTHROP DRIVE		155	1,263	0.42017
	120	511 WINTHROP DRIVE		156	1,198	0.42017
	121	513 WINTHROP DRIVE		157	1,850	0.42017
	122	515 WINTHROP DRIVE		158	1,850	0.42017
	123	517 WINTHROP DRIVE		159	1,007	0.42017
	124	519 WINTHROP DRIVE		160	1,263	0.42017
101.24	125	521 WINTHROP DRIVE	24	161	1,007	0.42017
	126	523 WINTHROP DRIVE		162	1,263	0.42017
	127	525 WINTHROP DRIVE		163	1,198	0.42017
	128	527 WINTHROP DRIVE		164	1,850	0.42017
	129	529 WINTHROP DRIVE		165	1,850	0.42017
	130	531 WINTHROP DRIVE		166	1,007	0.42017
	131	533 WINTHROP DRIVE		167	1,263	0.42017
101.25	132	535 WINTHROP DRIVE	25	168	1,007	0.42017
	133	537 WINTHROP DRIVE		169	1,263	0.42017
	134	539 WINTHROP DRIVE		170	1,198	0.42017
	135	541 WINTHROP DRIVE		171	1,850	0.42017
	136	543 WINTHROP DRIVE		172	1,850	0.42017
	137	545 WINTHROP DRIVE		173	1,007	0.42017
	138	547 WINTHROP DRIVE		174	1,263	0.42017
101.26	139	549 WINTHROP DRIVE	26	175	1,007	0.42017
	140	551 WINTHROP DRIVE		176	1,263	0.42017
	141	553 WINTHROP DRIVE		177	1,198	0.42017
	142	555 WINTHROP DRIVE		178	1,850	0.42017
	143	557 WINTHROP DRIVE		179	1,850	0.42017
	144	559 WINTHROP DRIVE		180	1,007	0.42017
	145	561 WINTHROP DRIVE		181	1,263	0.42017
101.27	146	563 WINTHROP DRIVE	27	182	1,007	0.42017
	147	565 WINTHROP DRIVE		183	1,263	0.42017
	148	567 WINTHROP DRIVE		184	1,198	0.42017
	149	569 WINTHROP DRIVE		185	1,850	0.42017
	150	571 WINTHROP DRIVE		186	1,850	0.42017
	151	573 WINTHROP DRIVE		187	1,007	0.42017
	152	575 WINTHROP DRIVE		188	1,263	0.42017
101.28	153	577 WINTHROP DRIVE	28	189	1,007	0.42017
	154	579 WINTHROP DRIVE		190	1,263	0.42017
	155	581 WINTHROP DRIVE		191	1,198	0.42017
	156	583 WINTHROP DRIVE		192	1,850	0.42017
	157	585 WINTHROP DRIVE		193	1,850	0.42017
	158	587 WINTHROP DRIVE		194	1,007	0.42017
	159	589 WINTHROP DRIVE		195	1,263	0.42017
101.29	160	591 WINTHROP DRIVE	29	196	1,007	0.42017
	161	593 WINTHROP DRIVE		197	1,263	0.42017
	162	595 WINTHROP DRIVE		198	1,198	0.42017
	163	597 WINTHROP DRIVE		199	1,850	0.42017
	164	599 WINTHROP DRIVE		200	1,850	0.42017
	165	601 WINTHROP DRIVE		201	1,007	0.42017
	166	603 WINTHROP DRIVE		202	1,263	0.42017
101.30	167	605 WINTHROP DRIVE	30	203	1,007	0.42017
	168	607 WINTHROP DRIVE		204	1,263	0.42017
	169	609 WINTHROP DRIVE		205	1,198	0.42017
	170	611 WINTHROP DRIVE		206	1,850	0.42017
	171	613 WINTHROP DRIVE		207	1,850	0.42017
	172	615 WINTHROP DRIVE		208	1,007	0.42017

CAMBRIDGE HEIGHTS ON TERRACE LAKE

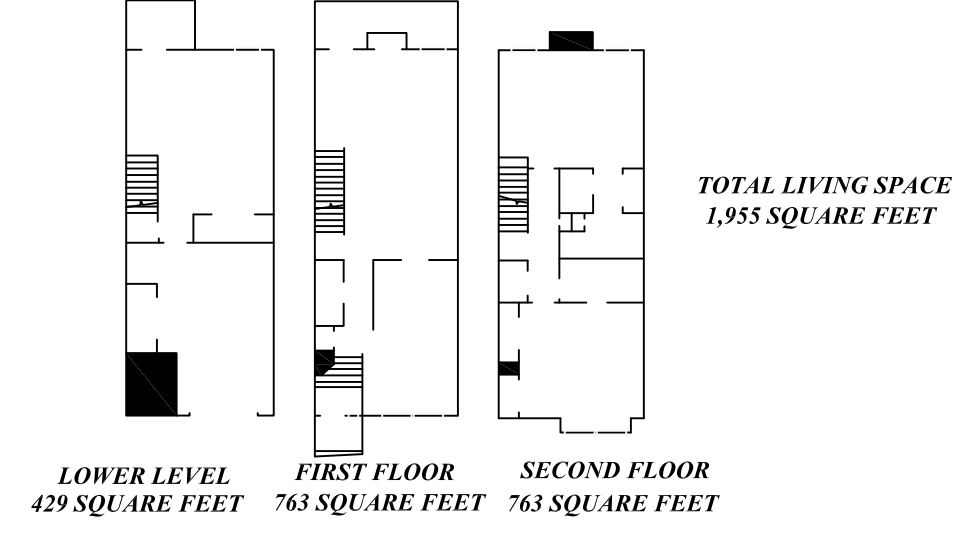
THE REGENCY MODEL A



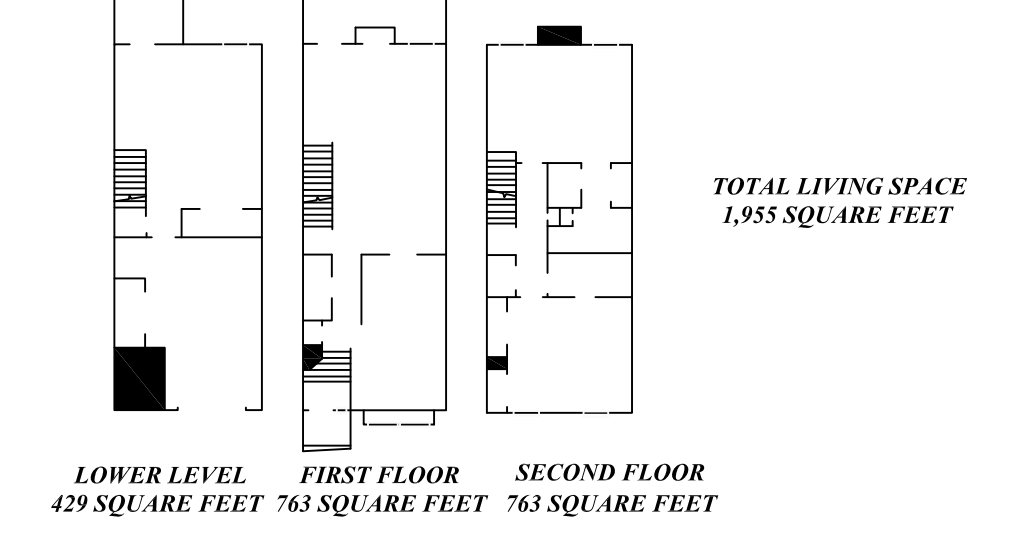
THE REGENCY MODEL B



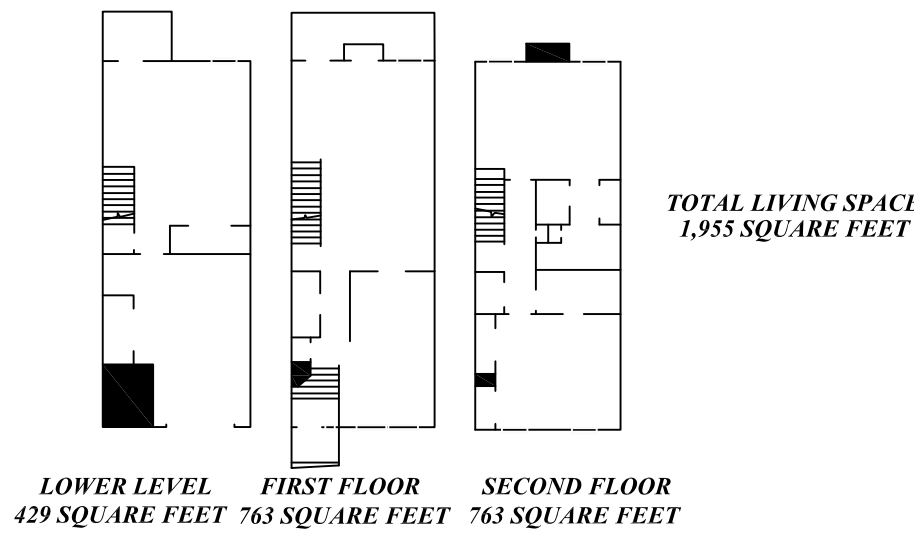
THE REGENCY MODEL C



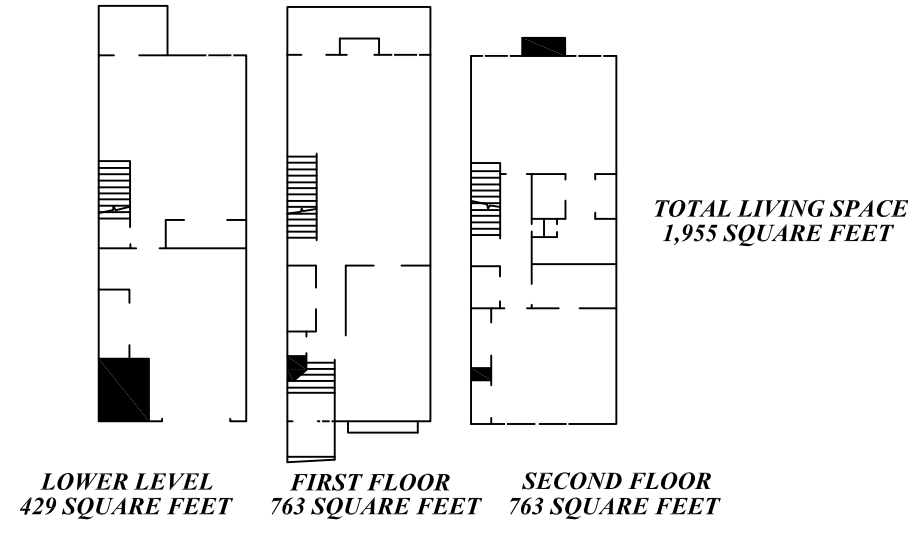
THE REGENCY MODEL D



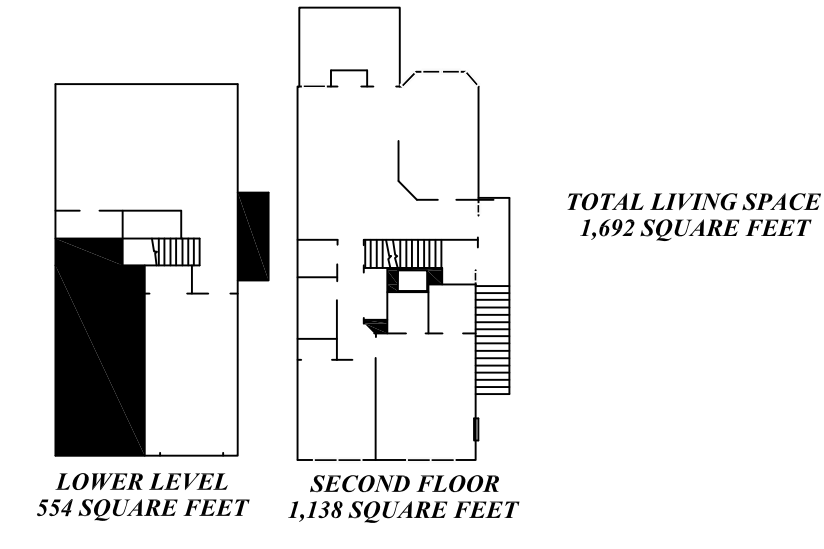
THE REGENCY MODEL E



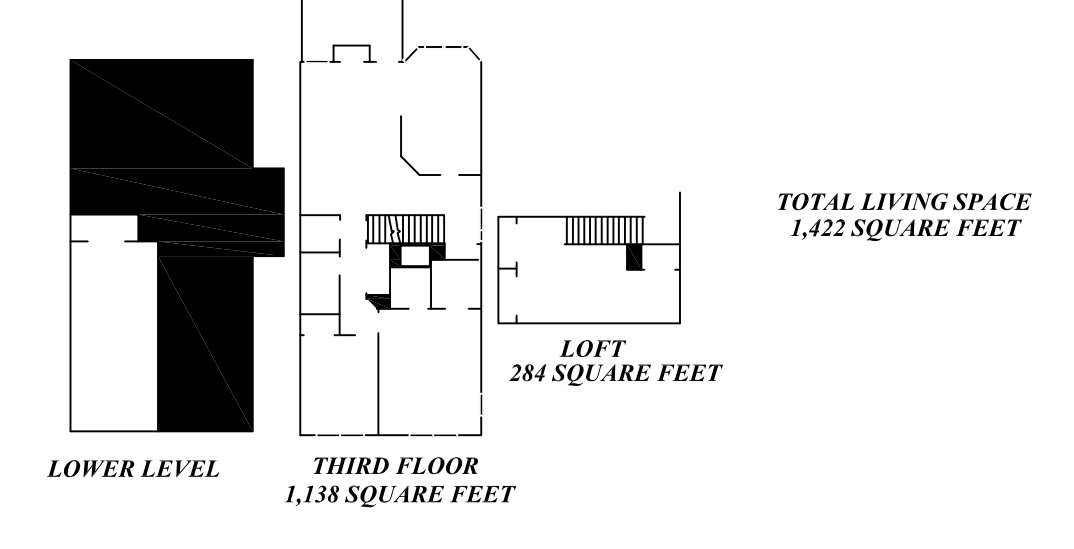
THE REGENCY MODEL F



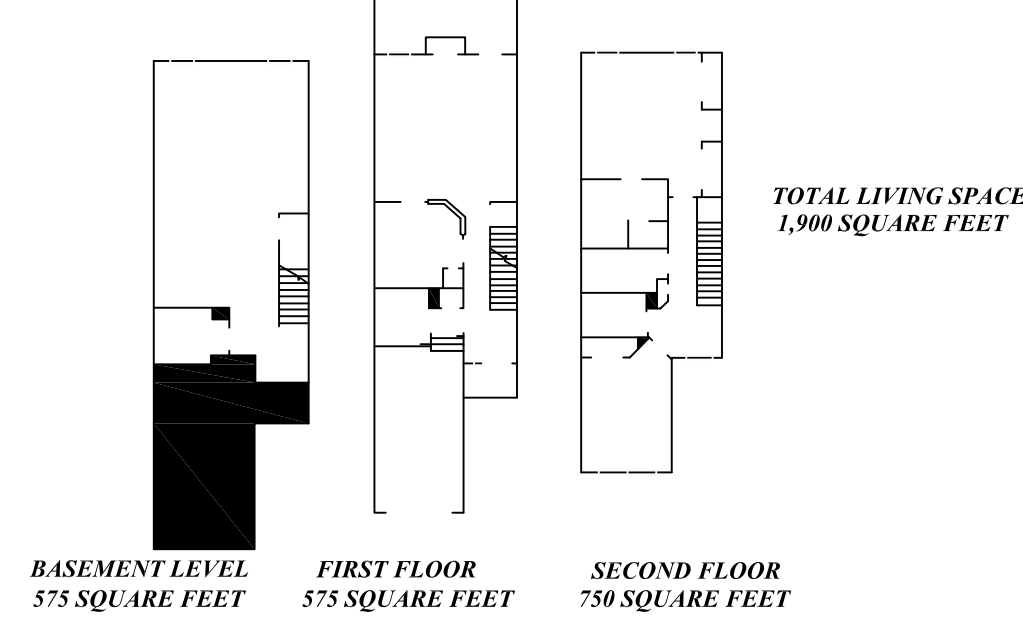
THE GEORGETOWN



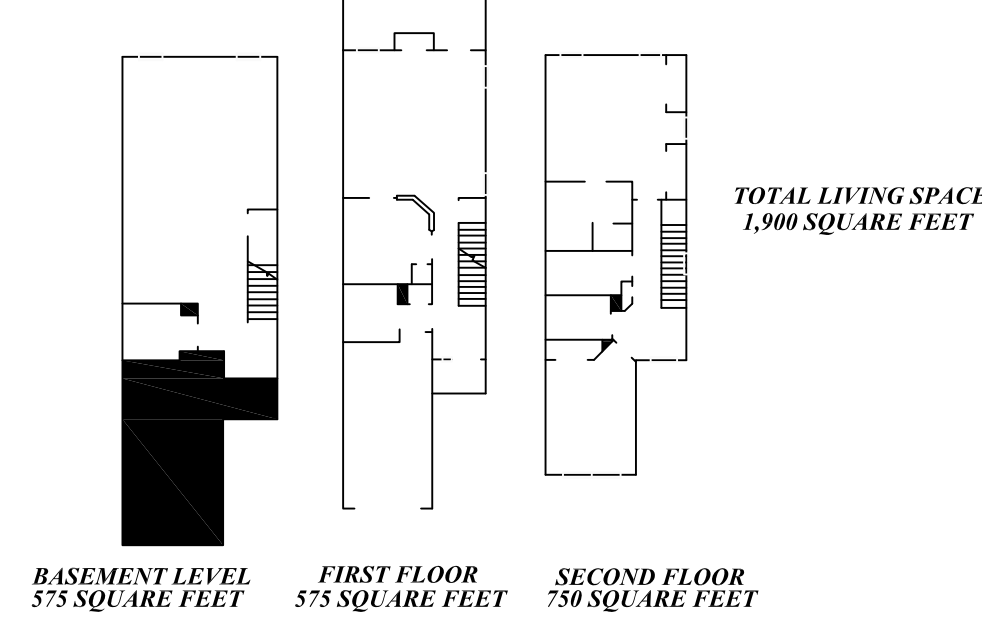
THE ALEXANDRIA



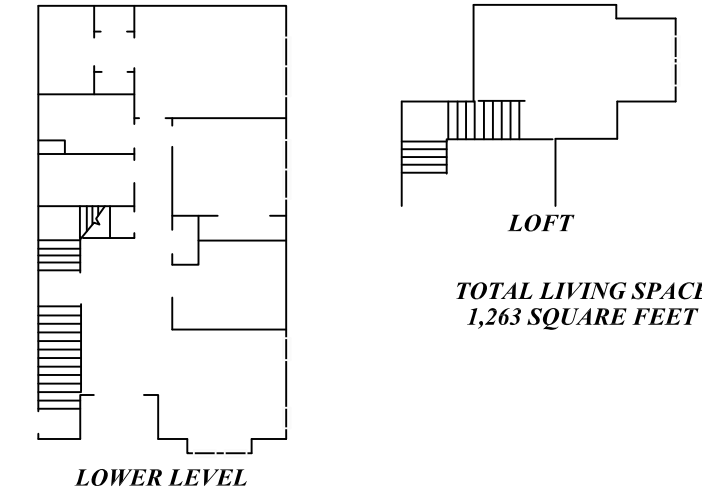
THE COVENTRY interior unit



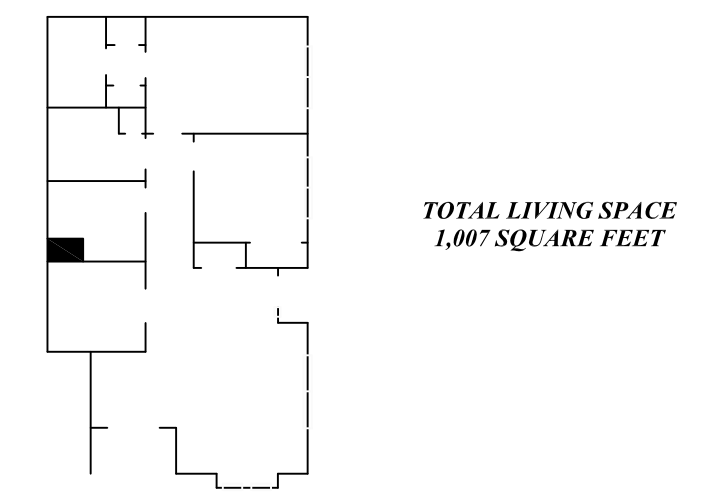
THE COVENTRY end unit



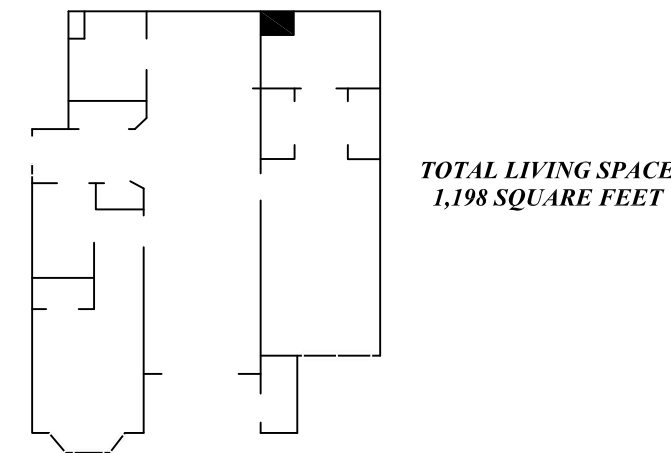
THE BARRISTER



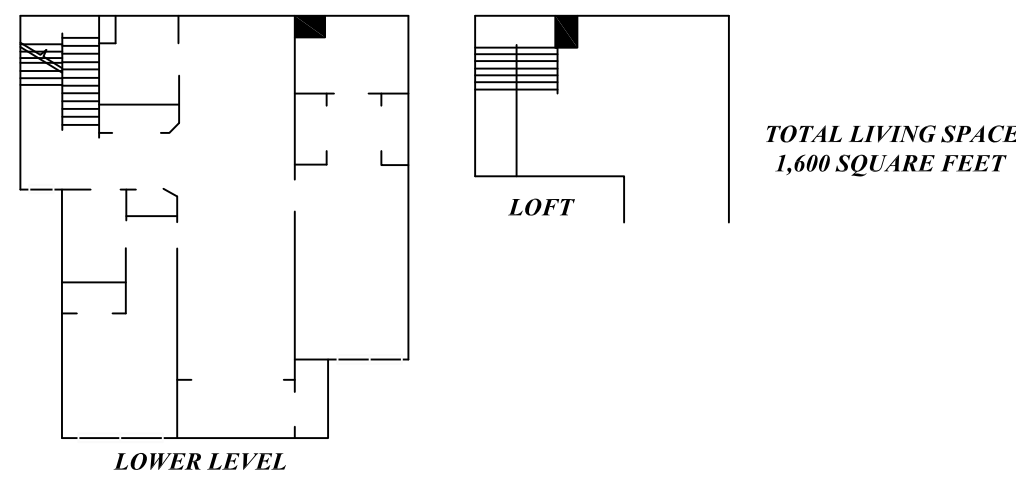
THE NOTTINGHAM



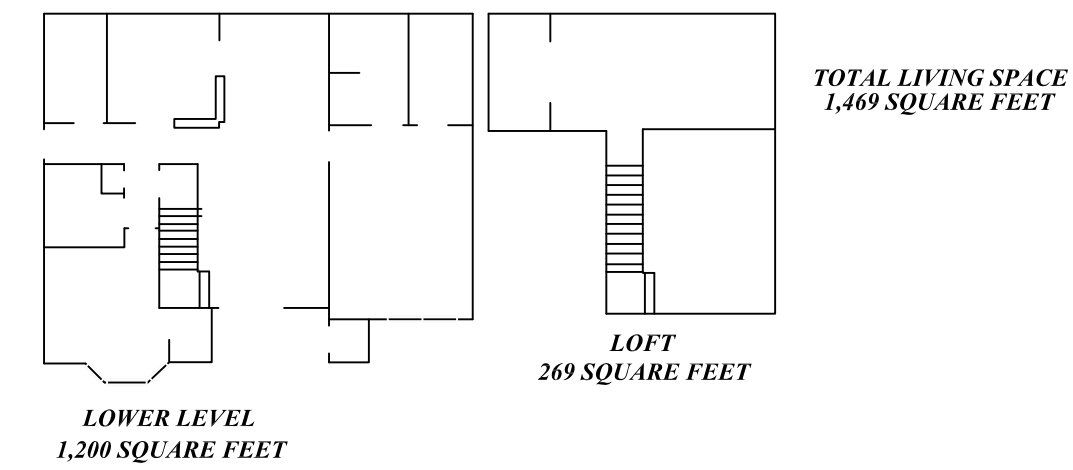
THE MANCHESTER



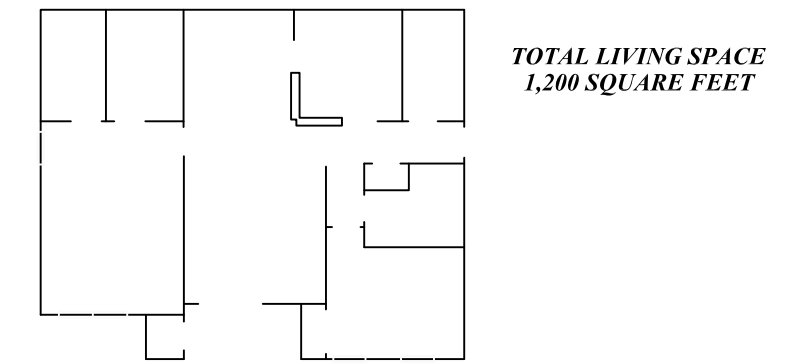
THE HAMPTON




THE WINTHROP



THE CHESHIRE

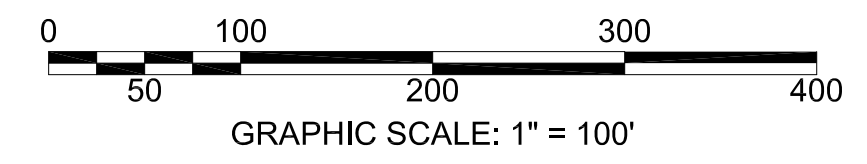
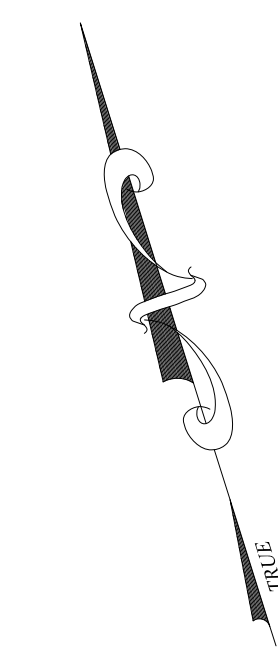
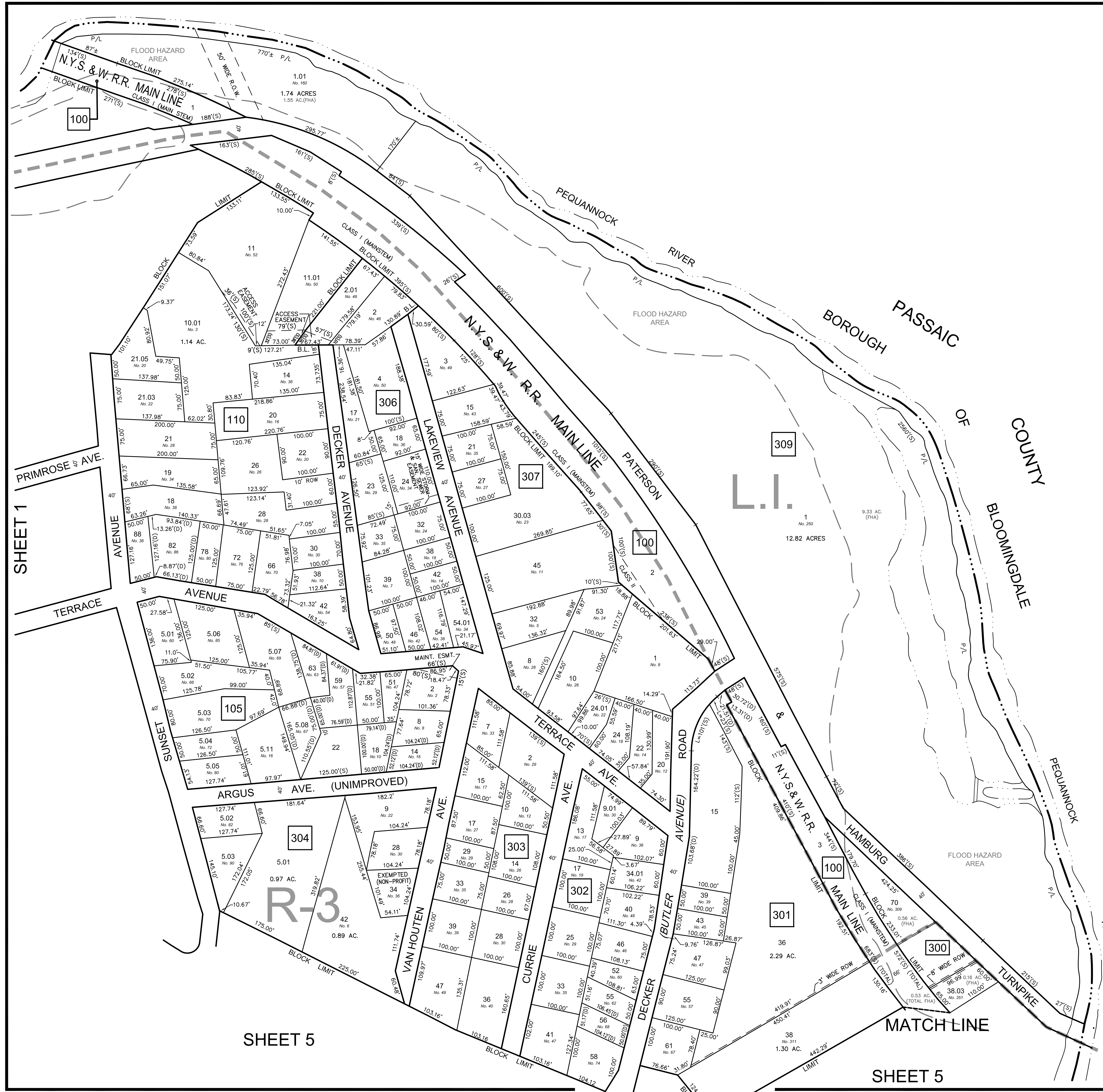


THIS MAP HAS BEEN DRAWN USING COMPUTER AIDED DRAFTING/DESIGN (CAD/D) UNDER THE SUPERVISION OF ROBERT L. CIGOL, N.J.L.S. No. 24GS04026100.



TAX MAP
BOROUGH OF BUTLER
MORRIS COUNTY, NEW JERSEY
03/22/2010
ROBERT L. CIGOL
NEW JERSEY LICENSED LAND SURVEYOR
LICENSE NO. 24GS04026100 CERTIFICATE OF AUTHORIZATION NO. 24GA27919000
DMC ASSOCIATES, INC.
211 MAIN STREET
BUTLER, N.J. 07405

THIS MAP HAD BEEN DRAWN USING COMPUTER AIDED DRAFTING/DESIGN (CAD/D) UNDER THE SUPERVISION OF ROBERT L. CIGOL, N.J.L.S. No. 24GS04026100. THIS SHEET MODIFIED FEBRUARY 22, 2010. ROBERT L. CIGOL, N.J.L.S. THIS SHEET MODIFIED MARCH 22, 2010. ROBERT L. CIGOL, N.J.L.S. THIS SHEET MODIFIED APRIL 14, 2010. ROBERT L. CIGOL, N.J.L.S.



SHEET 1

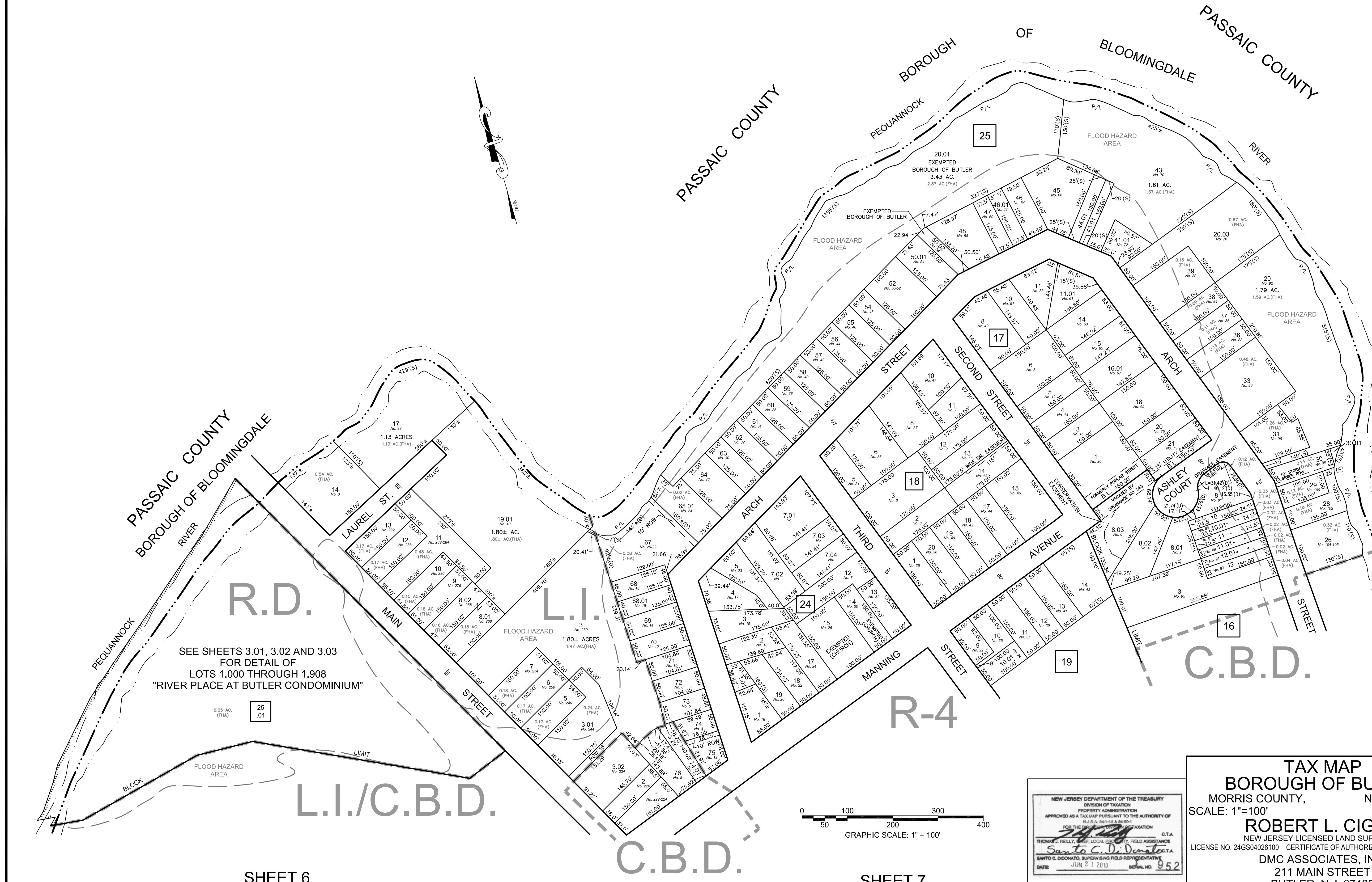
SHEET 5

SHEET 5

NEW JERSEY DEPARTMENT OF THE TREASURY
DIVISION OF TAXATION
PROPERTY ADMINISTRATION
APPROVED AS A TAX MAP PURSUANT TO THE AUTHORITY OF
FOR THE DISTRICT OF TAXATION
THOMAS A. REILLY, LOCAL Evaluator, FIELD ASSISTANCE
C.T.A.
DATE: JUN 21 2010 REF: 9.52

TAX MAP
BOROUGH OF BUTLER
MORRIS COUNTY, NEW JERSEY
SCALE: 1"=100' 03/12/2009
ROBERT L. CIGOL
NEW JERSEY LICENSED LAND SURVEYOR
LICENSE NO. 24GS04026100 CERTIFICATE OF AUTHORIZATION NO. 24GA27919000
DMC ASSOCIATES, INC.
211 MAIN STREET
BUTLER, N.J. 07405

THIS MAP HAS BEEN DRAWN USING COMPUTER AIDED DRAFTING/DESIGN (CAD/D) UNDER THE SUPERVISION OF ROBERT L. CIGOL, N.J.L.S. No. 24GS04026100. THIS SHEET MODIFIED FEBRUARY 22, 2010. ROBERT L. CIGOL, N.J.L.S. THIS SHEET MODIFIED MARCH 22, 2010. ROBERT L. CIGOL, N.J.L.S. THIS SHEET MODIFIED APRIL 14, 2010. ROBERT L. CIGOL, N.J.L.S.



SEE SHEETS 3.01, 3.02 AND 3.03 FOR DETAIL OF LOTS 1.000 THROUGH 1.908 "RIVER PLACE AT BUTLER CONDOMINIUM"

R.D.

L.I.

L.I./C.B.D.

C.B.D.


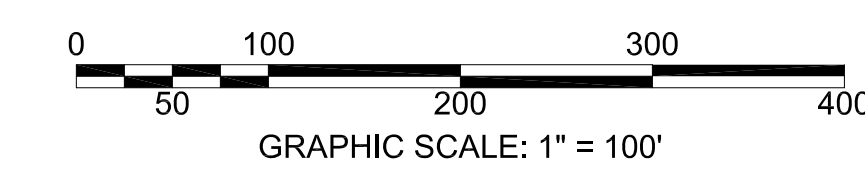
R-4

C.B.D.

SHEET 6

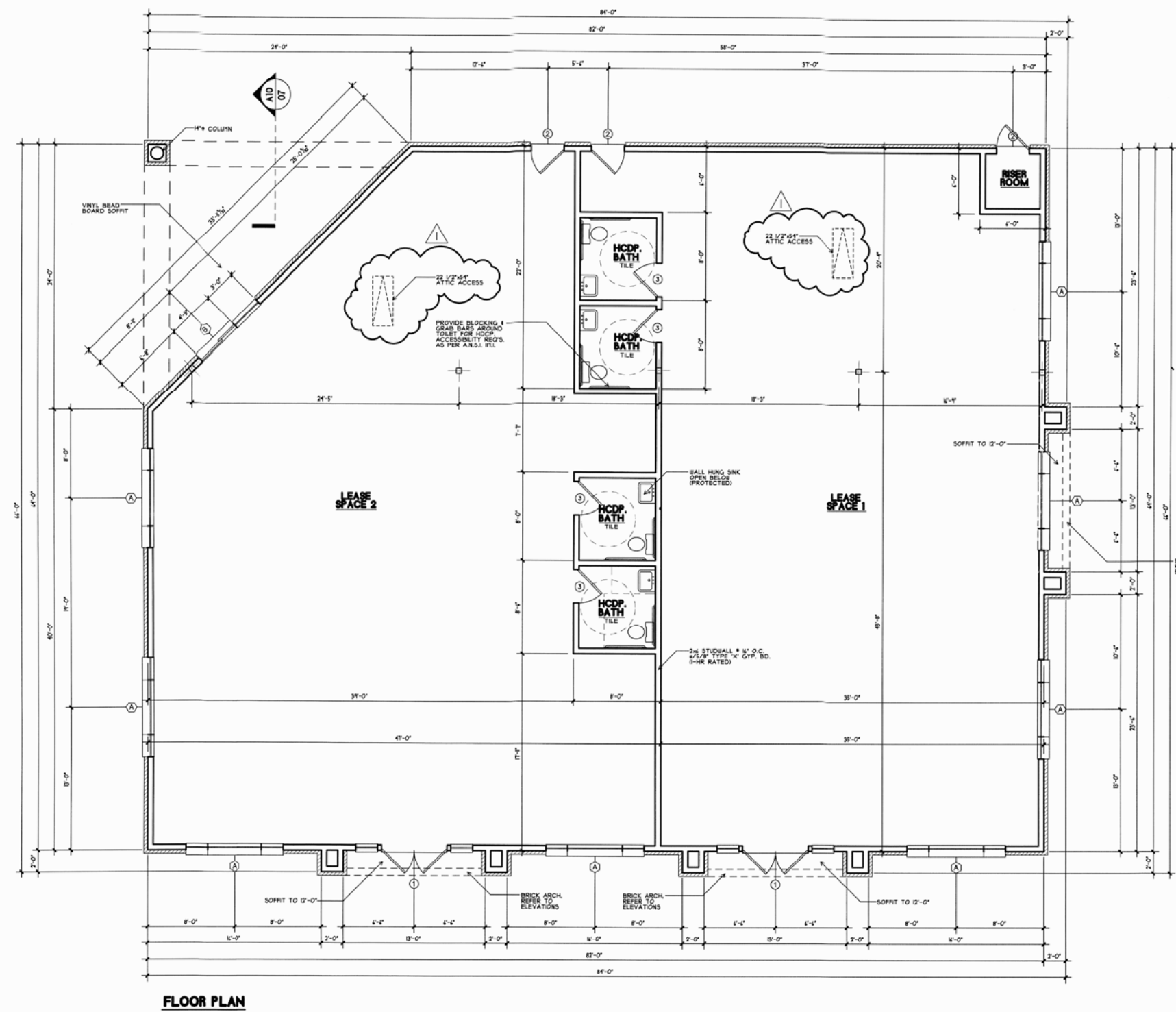
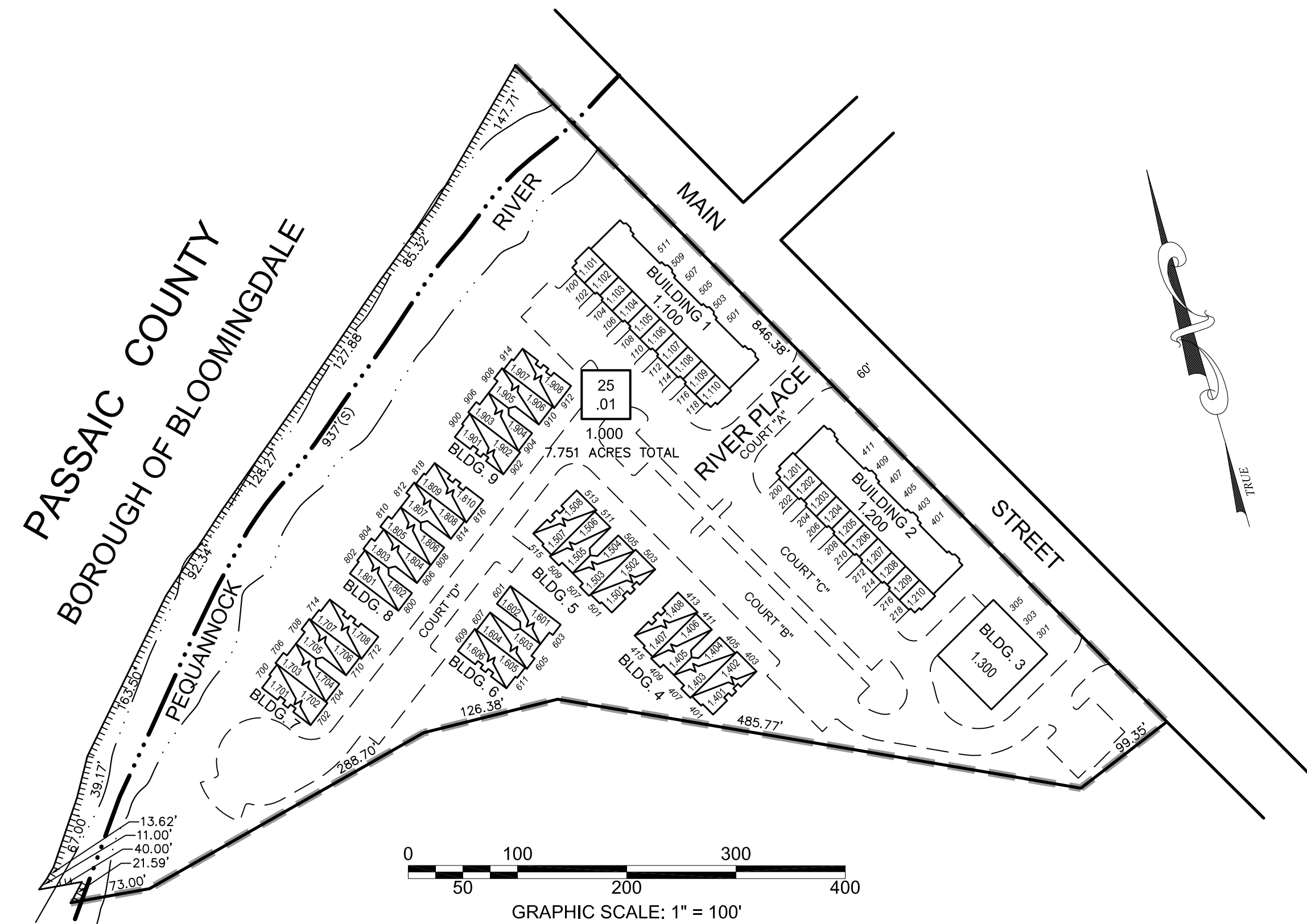
SHEET 7

SHEET 2

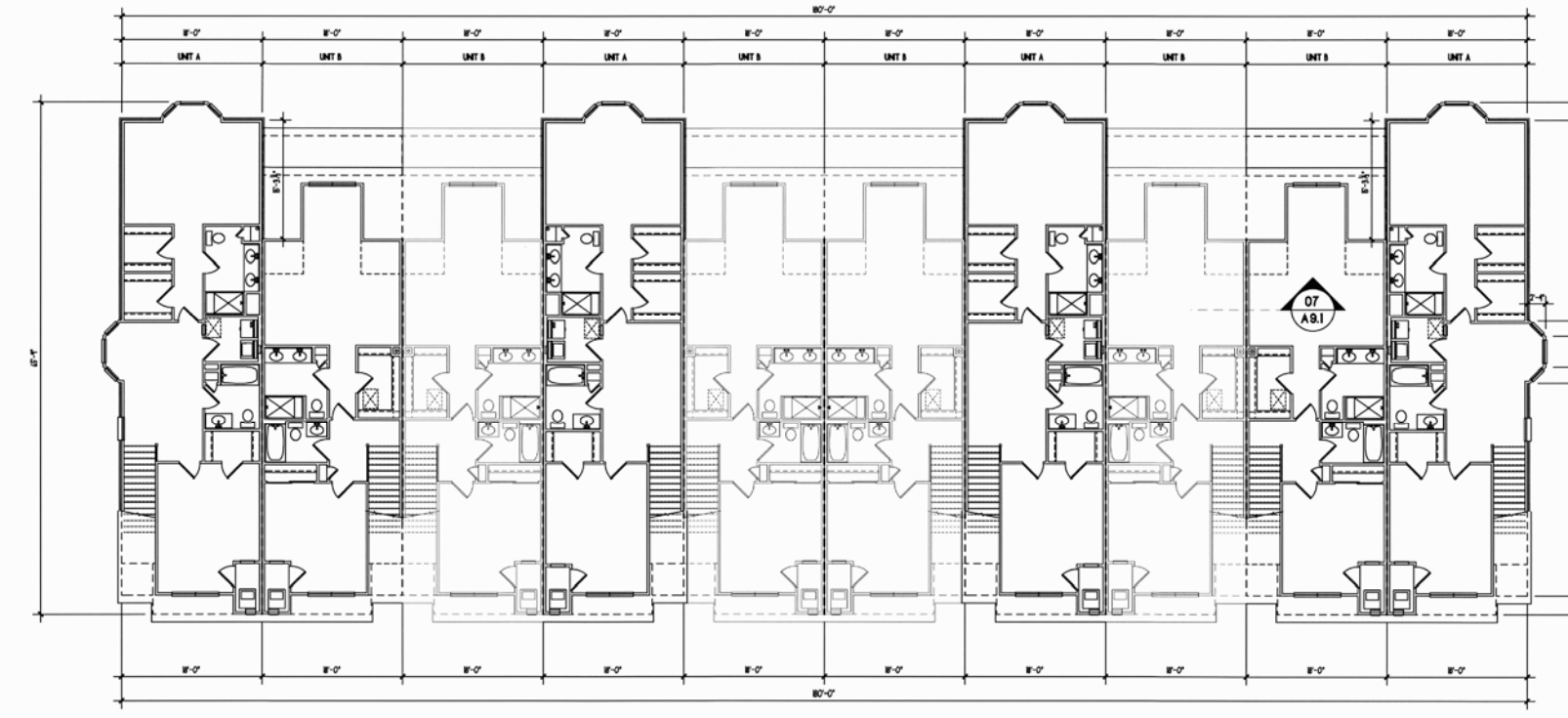


TAX MAP
BOROUGH OF BUTLER
MORRIS COUNTY, NEW JERSEY
SCALE: 1"=100' 03/12/2009
ROBERT L. CIGOL
NEW JERSEY LICENSED LAND SURVEYOR
LICENSE NO. 24GS04026100 CERTIFICATE OF AUTHORIZATION NO. 24GA27919000
DMC ASSOCIATES, INC.
211 MAIN STREET
BUTLER, N.J. 07405

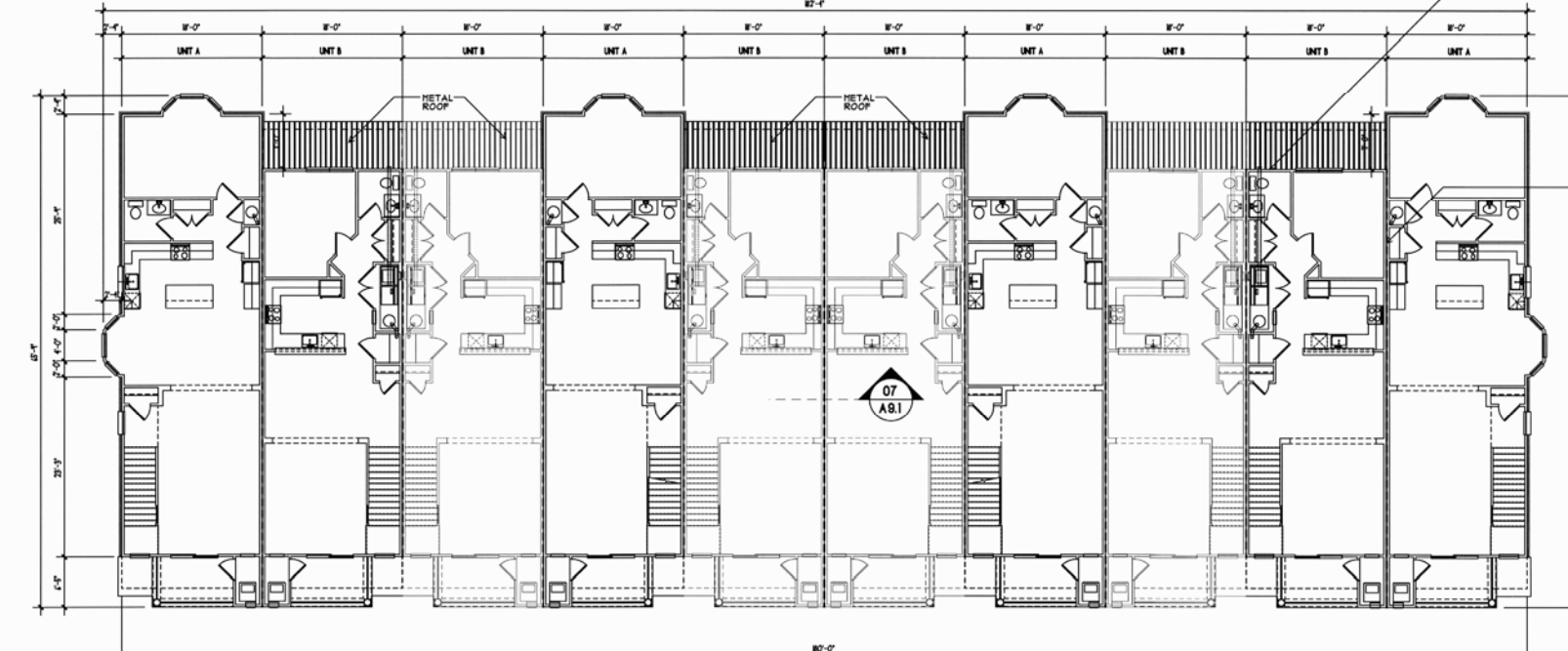
RIVER PLACE AT BUTLER CONDOMINIUM ASSOCIATION



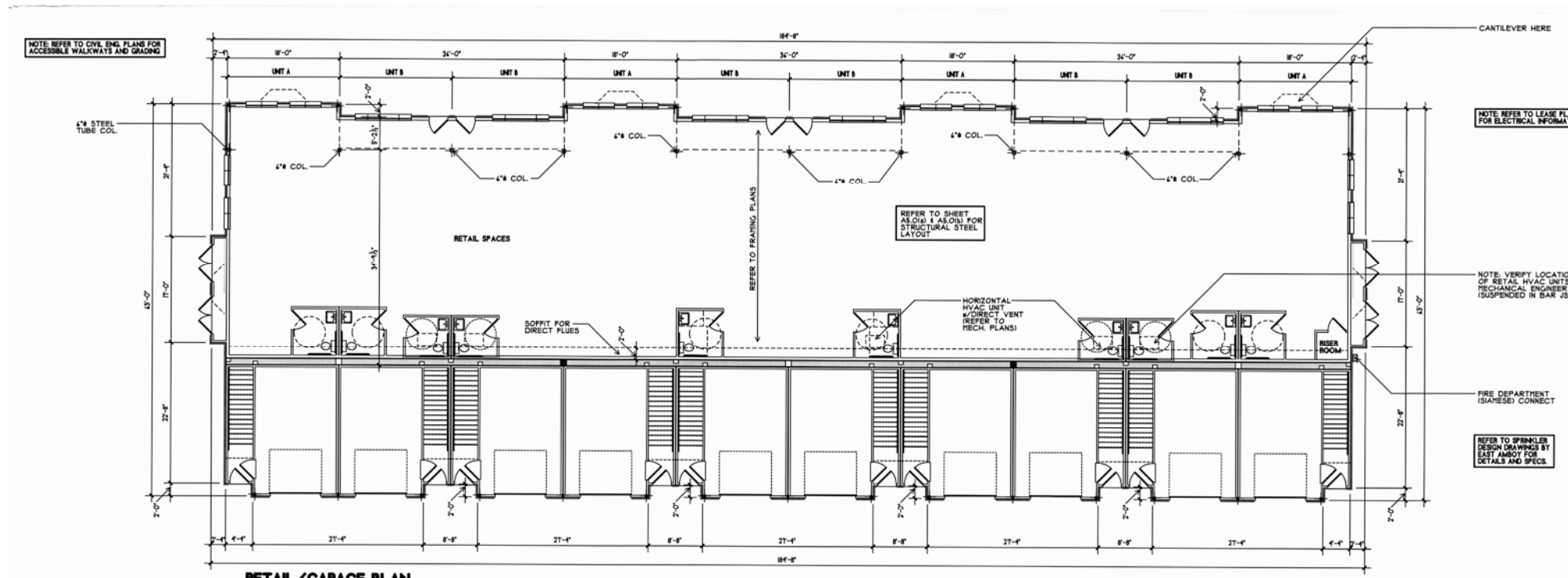
BUILDING 3



THIRD FLOOR PLAN



SECOND FLOOR PLAN



RETAIL/GARAGE PLAN

BUILDINGS 1 & 2

BUILDING	BLOCK	LOT	USE	UNIT TYPE	ADDRESS	SQ. FT.	% INTEREST IN COMMON ELEMENT	FLOOR LEVEL RELATIONSHIP
1	25.01	1.100	RETAIL	A	501, 503, 505, 507, 509, 511 MAIN STREET	7,344	5.4201	1ST
		1.101	CONDOMINIUM	A	100 RIVER PLACE	2,036	1.2566	1ST, 2ND & 3RD
		1.102	CONDOMINIUM	B	102 RIVER PLACE	1,666	1.2566	1ST, 2ND & 3RD
		1.103	CONDOMINIUM	B	104 RIVER PLACE	1,666	1.2566	1ST, 2ND & 3RD
		1.104	CONDOMINIUM	A	106 RIVER PLACE	2,036	1.2566	1ST, 2ND & 3RD
		1.105	CONDOMINIUM	B	108 RIVER PLACE	1,666	1.2566	1ST, 2ND & 3RD
		1.106	CONDOMINIUM	B	110 RIVER PLACE	1,666	1.2566	1ST, 2ND & 3RD
		1.107	CONDOMINIUM	A	112 RIVER PLACE	2,036	1.2566	1ST, 2ND & 3RD
		1.108	CONDOMINIUM	B	114 RIVER PLACE	1,666	1.2566	1ST, 2ND & 3RD
		1.109	CONDOMINIUM	B w/ F.M.I. R.M.		116 RIVER PLACE	1,952	1.2566
1.110	CONDOMINIUM	A		118 RIVER PLACE	2,036	1.2566	1ST, 2ND & 3RD	

BUILDING	BLOCK	LOT	USE	UNIT TYPE	ADDRESS	SQ. FT.	% INTEREST IN COMMON ELEMENT	FLOOR LEVEL RELATIONSHIP
2	25.01	1.200	RETAIL	A	401, 403, 405, 407, 409, 411 MAIN STREET	7,344	5.4201	1ST
		1.201	CONDOMINIUM	A	200 RIVER PLACE	2,036	1.2566	1ST, 2ND & 3RD
		1.202	CONDOMINIUM	B	202 RIVER PLACE	1,666	1.2566	1ST, 2ND & 3RD
		1.203	CONDOMINIUM	B	204 RIVER PLACE	1,666	1.2566	1ST, 2ND & 3RD
		1.204	CONDOMINIUM	A	206 RIVER PLACE	2,036	1.2566	1ST, 2ND & 3RD
		1.205	CONDOMINIUM	B	208 RIVER PLACE	1,666	1.2566	1ST, 2ND & 3RD
		1.206	CONDOMINIUM	B	210 RIVER PLACE	1,666	1.2566	1ST, 2ND & 3RD
		1.207	CONDOMINIUM	A	212 RIVER PLACE	2,036	1.2566	1ST, 2ND & 3RD
		1.208	CONDOMINIUM	B	214 RIVER PLACE	1,666	1.2566	1ST, 2ND & 3RD
		1.209	CONDOMINIUM	B w/ F.M.I. R.M.		216 RIVER PLACE	1,952	1.2566
1.210	CONDOMINIUM	A		218 RIVER PLACE	2,036	1.2566	1ST, 2ND & 3RD	

BUILDING	BLOCK	LOT	USE	UNIT TYPE	ADDRESS	SQ. FT.	% INTEREST IN COMMON ELEMENT	FLOOR LEVEL RELATIONSHIP
3	25.01	1.300	RETAIL		301, 303, 305 MAIN STREET	5,000	3.6963	1 STORY

BUILDING	BLOCK	LOT	USE	UNIT TYPE	ADDRESS	SQ. FT.	% INTEREST IN COMMON ELEMENT	FLOOR LEVEL RELATIONSHIP
4	25.01	1.401	CONDOMINIUM	A	401 RIVER PLACE	1,457	1.2566	1ST & 2ND
		1.402	CONDOMINIUM	C	403 RIVER PLACE	1,932	1.2566	2ND & 3RD
		1.404	CONDOMINIUM	D	405 RIVER PLACE	1,761	1.2566	2ND & 3RD
		1.403	CONDOMINIUM	B	407 RIVER PLACE	1,442	1.2566	1ST & 2ND
		1.405	CONDOMINIUM	B	409 RIVER PLACE	1,442	1.2566	1ST & 2ND
		1.406	CONDOMINIUM	D	411 RIVER PLACE	1,761	1.2566	2ND & 3RD
		1.408	CONDOMINIUM	C	413 RIVER PLACE	1,932	1.2566	2ND & 3RD
1.407	CONDOMINIUM	A	415 RIVER PLACE	1,457	1.2566	1ST & 2ND		

BUILDING	BLOCK	LOT	USE	UNIT TYPE	ADDRESS	SQ. FT.	% INTEREST IN COMMON ELEMENT	FLOOR LEVEL RELATIONSHIP
5	25.01	1.501	CONDOMINIUM	A	501 RIVER PLACE	1,457	1.2566	1ST & 2ND
		1.502	CONDOMINIUM	C	503 RIVER PLACE	1,932	1.2566	2ND & 3RD
		1.504	CONDOMINIUM	D	505 RIVER PLACE	1,761	1.2566	2ND & 3RD
		1.503	CONDOMINIUM	B	507 RIVER PLACE	1,442	1.2566	1ST & 2ND
		1.505	CONDOMINIUM	B	509 RIVER PLACE	1,442	1.2566	1ST & 2ND
		1.506	CONDOMINIUM	D	511 RIVER PLACE	1,761	1.2566	2ND & 3RD
		1.508	CONDOMINIUM	C	513 RIVER PLACE	1,932	1.2566	2ND & 3RD
		1.507	CONDOMINIUM	A	515 RIVER PLACE	1,457	1.2566	1ST & 2ND

BUILDING	BLOCK	LOT	USE	UNIT TYPE	ADDRESS	SQ. FT.	% INTEREST IN COMMON ELEMENT	FLOOR LEVEL RELATIONSHIP
6	25.01	1.602	CONDOMINIUM	D	601 RIVER PLACE	1,761	1.2566	2ND & 3RD
		1.601	CONDOMINIUM	B	603 RIVER PLACE	1,442	1.2566	1ST & 2ND
		1.603	CONDOMINIUM	B	605 RIVER PLACE	1,442	1.2566	1ST & 2ND
		1.604	CONDOMINIUM	D	607 RIVER PLACE	1,761	1.2566	2ND & 3RD
		1.606	CONDOMINIUM	C	609 RIVER PLACE	1,932	1.2566	2ND & 3RD
1.605	CONDOMINIUM	A	611 RIVER PLACE	1,457	1.2566	1ST & 2ND		


BUILDING	BLOCK	LOT	USE	UNIT TYPE	ADDRESS	SQ. FT.	% INTEREST IN COMMON ELEMENT	FLOOR LEVEL RELATIONSHIP
7	25.01	1.701	CONDOMINIUM	A	700 RIVER PLACE	1,457	1.2566	1ST & 2ND
		1.702	CONDOMINIUM	C	702 RIVER PLACE	1,932	1.2566	2ND & 3RD
		1.704	CONDOMINIUM	D	704 RIVER PLACE	1,761	1.2566	2ND & 3RD
		1.703	CONDOMINIUM	B	706 RIVER PLACE	1,442	1.2566	1ST & 2ND
		1.705	CONDOMINIUM	B	708 RIVER PLACE	1,442	1.2566	1ST & 2ND
		1.706	CONDOMINIUM	D	710 RIVER PLACE	1,761	1.2566	2ND & 3RD
		1.708	CONDOMINIUM	C	712 RIVER PLACE	1,932	1.2566	2ND & 3RD
1.707	CONDOMINIUM	A	714 RIVER PLACE	1,457	1.2566	1ST & 2ND		

BUILDING	BLOCK	LOT	USE	UNIT TYPE	ADDRESS	SQ. FT.	% INTEREST IN COMMON ELEMENT	FLOOR LEVEL RELATIONSHIP
8	25.01	1.802	CONDOMINIUM	D	800 RIVER PLACE	7,344	5.4201	2ND & 3RD
		1.801	CONDOMINIUM	B	802 RIVER PLACE	2,036	1.2566	1ST & 2ND
		1.803	CONDOMINIUM	B	804 RIVER PLACE	1,666	1.2566	1ST & 2ND
		1.804	CONDOMINIUM	D	806 RIVER PLACE	1,666	1.2566	2ND & 3RD
		1.806	CONDOMINIUM	D	808 RIVER PLACE	2,036	1.2566	2ND & 3RD
		1.805	CONDOMINIUM	B	810 RIVER PLACE	1,666	1.2566	1ST & 2ND
		1.807	CONDOMINIUM	B	812 RIVER PLACE	1,666	1.2566	1ST & 2ND
		1.808	CONDOMINIUM	D	814 RIVER PLACE	2,036	1.2566	2ND & 3RD
		1.810	CONDOMINIUM	C	816 RIVER PLACE	1,666	1.2566	2ND & 3RD
1.809	CONDOMINIUM	A	818 RIVER PLACE	1,952	1.2566	1ST & 2ND		

BUILDING	BLOCK	LOT	USE	UNIT TYPE	ADDRESS	SQ. FT.	% INTEREST IN COMMON ELEMENT	FLOOR LEVEL RELATIONSHIP
9	25.01	1.901	CONDOMINIUM	A	900 RIVER PLACE	1,457	1.2566	1ST & 2ND
		1.902	CONDOMINIUM	C	902 RIVER PLACE	1,932	1.2566	2ND & 3RD
		1.904	CONDOMINIUM	D	904 RIVER PLACE	1,761	1.2566	2ND & 3RD
		1.903	CONDOMINIUM	B	906 RIVER PLACE	1,442	1.2566	1ST & 2ND
		1.905	CONDOMINIUM	B	908 RIVER PLACE	1,442	1.2566	1ST & 2ND
		1.906	CONDOMINIUM	D	910 RIVER PLACE	1,761	1.2566	2ND & 3RD
1.908	CONDOMINIUM	C	912 RIVER PLACE	1,932	1.2566	2ND & 3RD		
1.907	CONDOMINIUM	A	914 RIVER PLACE	1,457	1.2566	1ST & 2ND		

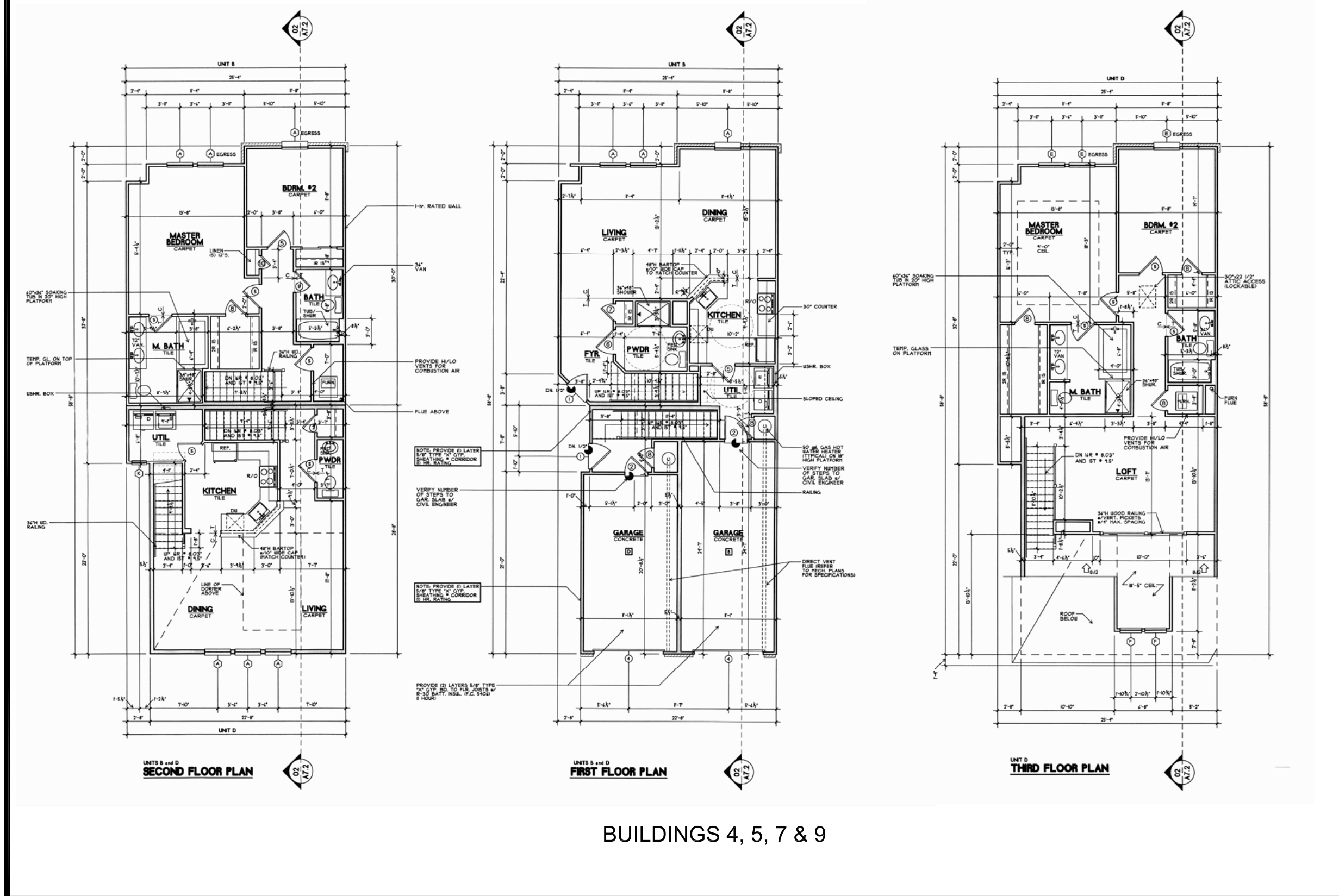
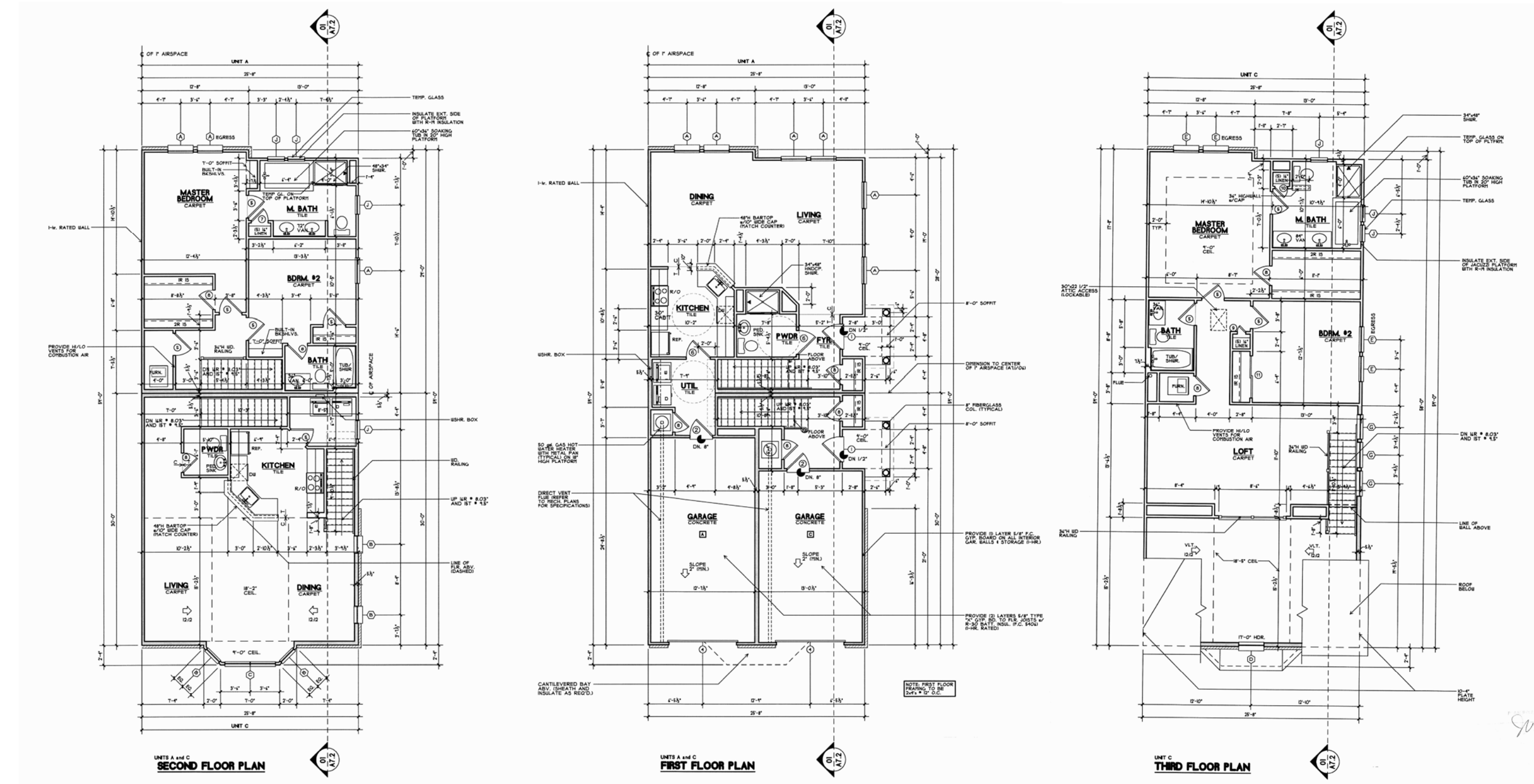
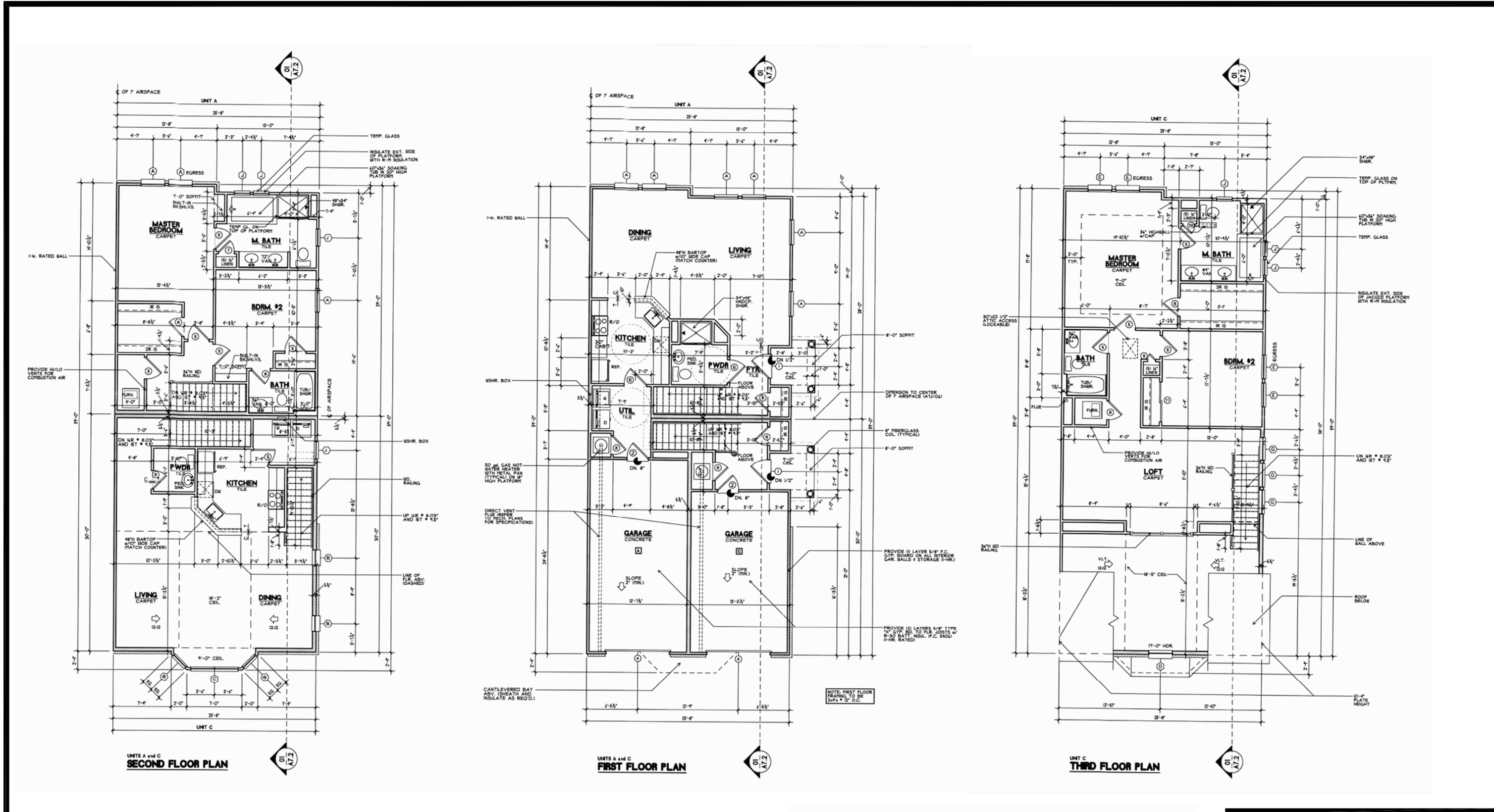
BLOCK	LOT
25.01	1.000

THIS MAP HAS BEEN DRAWN USING COMPUTER AIDED DRAFTING/DESIGN (CAD/D) UNDER THE SUPERVISION OF ROBERT L. CIGOL, N.J.L.S. No. 24GS04026100. THIS SHEET MODIFIED MARCH 22, 2010. ROBERT L. CIGOL, N.J.L.S. THIS SHEET MODIFIED APRIL 14, 2010. ROBERT L. CIGOL, N.J.L.S.

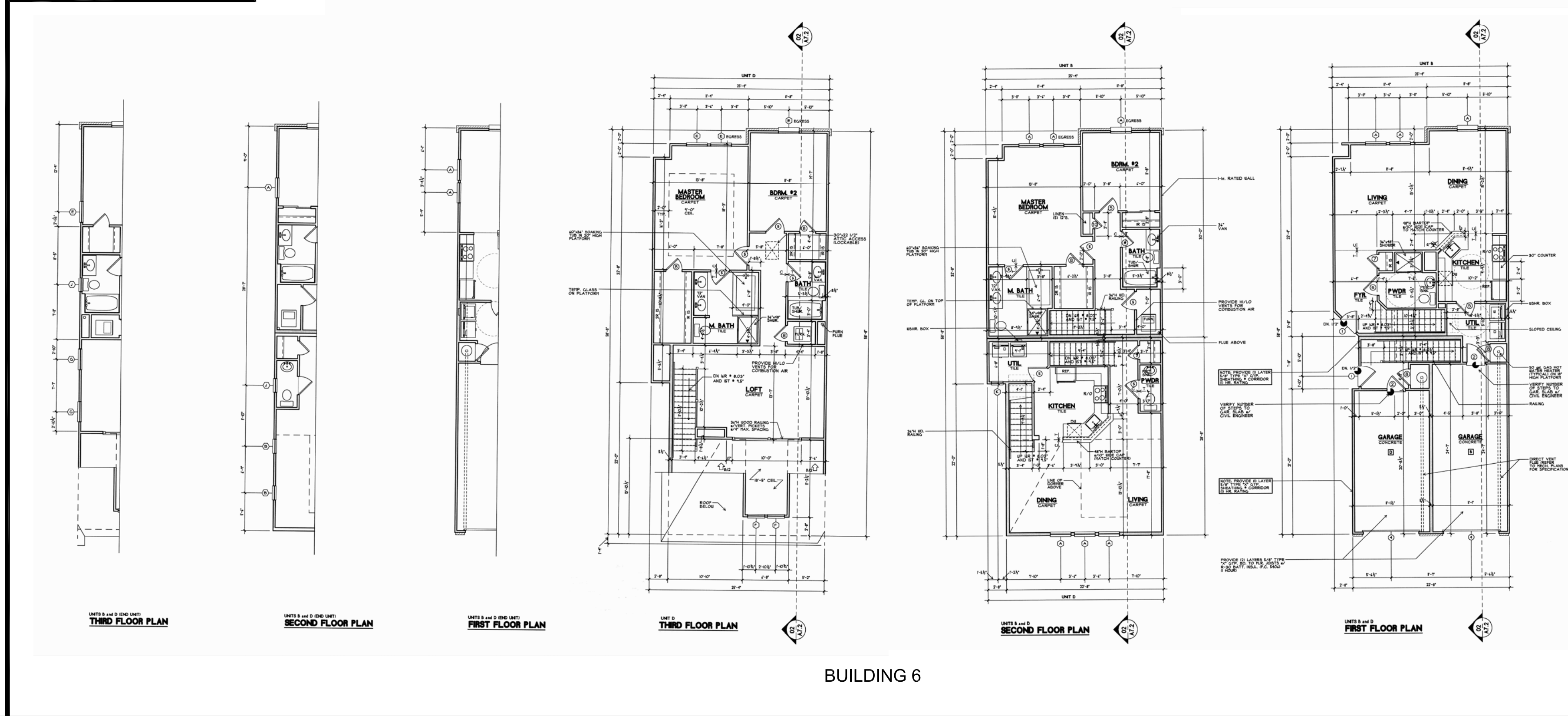


TAX MAP
 BOROUGH OF BUTLER
 MORRIS COUNTY, NEW JERSEY
 SCALE: AS SHOWN 02/22/2010
ROBERT L. CIGOL
 NEW JERSEY LICENSED LAND SURVEYOR
 LICENSE NO. 24GS04026100 CERTIFICATE OF AUTHORIZATION NO. 24GA27919000
 DMC ASSOCIATES, INC.
 211 MAIN STREET
 BUTLER, N.J. 07405

RIVER PLACE AT BUTLER CONDOMINIUM ASSOCIATION




BUILDINGS 4, 5, 7 & 9



BUILDING 6

THIS MAP HAS BEEN DRAWN USING COMPUTER AIDED DRAFTING/DESIGN (CAD/D)
 UNDER THE SUPERVISION OF ROBERT L. CIGOL, N.J.L.S. No. 24GS04026100.
 THIS SHEET MODIFIED APRIL 14, 2010. ROBERT L. CIGOL, N.J.L.S.




TAX MAP
 BOROUGH OF BUTLER
 MORRIS COUNTY, NEW JERSEY
 SCALE: N.T.S. 03/22/2010
 ROBERT L. CIGOL
 NEW JERSEY LICENSED LAND SURVEYOR
 LICENSE NO. 24GS04026100 CERTIFICATE OF AUTHORIZATION NO. 24GA27919000
 DMC ASSOCIATES, INC.
 211 MAIN STREET
 BUTLER, N.J. 07405

RIVER PLACE AT BUTLER CONDOMINIUM ASSOCIATION



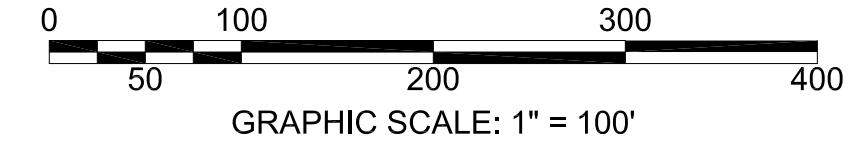
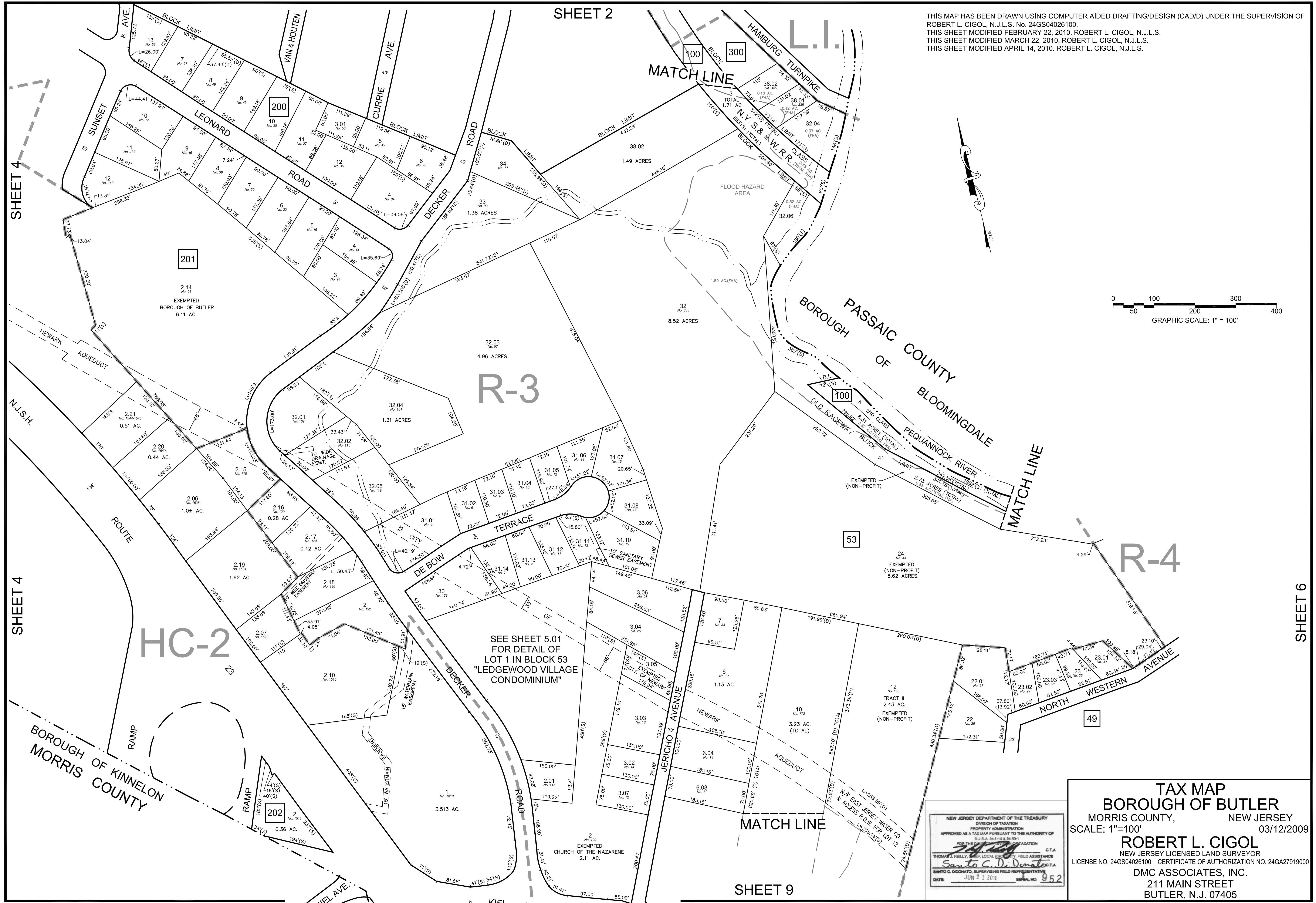
BUILDING 8

THIS MAP HAS BEEN DRAWN USING COMPUTER AIDED DRAFTING/DESIGN (CAD/D) UNDER THE SUPERVISION OF
 ROBERT L. CIGOL, N.J.L.S. No. 24GS04026100.
 THIS SHEET MODIFIED APRIL 14, 2010. ROBERT L. CIGOL, N.J.L.S.



TAX MAP
 BOROUGH OF BUTLER
 MORRIS COUNTY, NEW JERSEY
 SCALE: N.T.S. 03/22/2010
ROBERT L. CIGOL
 NEW JERSEY LICENSED LAND SURVEYOR
 LICENSE NO. 24GS04026100 CERTIFICATE OF AUTHORIZATION NO. 24GA27919000
 DMC ASSOCIATES, INC.
 211 MAIN STREET
 BUTLER, N.J. 07405

THIS MAP HAS BEEN DRAWN USING COMPUTER AIDED DRAFTING/DESIGN (CAD/D) UNDER THE SUPERVISION OF ROBERT L. CIGOL, N.J.L.S. No. 24GS04026100.
 THIS SHEET MODIFIED FEBRUARY 22, 2010, ROBERT L. CIGOL, N.J.L.S.
 THIS SHEET MODIFIED MARCH 22, 2010, ROBERT L. CIGOL, N.J.L.S.
 THIS SHEET MODIFIED APRIL 14, 2010, ROBERT L. CIGOL, N.J.L.S.



R-3

R-4

HC-2

SEE SHEET 5.01
 FOR DETAIL OF
 LOT 1 IN BLOCK 53
 "LEDGEWOOD VILLAGE
 CONDOMINIUM"

TAX MAP
BOROUGH OF BUTLER
 MORRIS COUNTY, NEW JERSEY
 SCALE: 1"=100' 03/12/2009
ROBERT L. CIGOL
 NEW JERSEY LICENSED LAND SURVEYOR
 LICENSE NO. 24GS04026100 CERTIFICATE OF AUTHORIZATION NO. 24GA27919000
 DMC ASSOCIATES, INC.
 211 MAIN STREET
 BUTLER, N.J. 07405

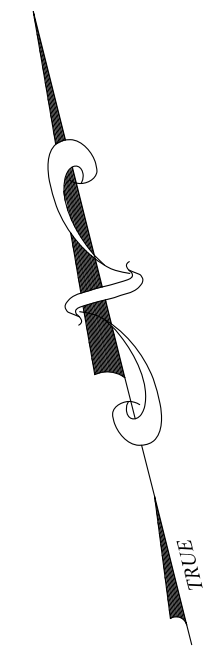
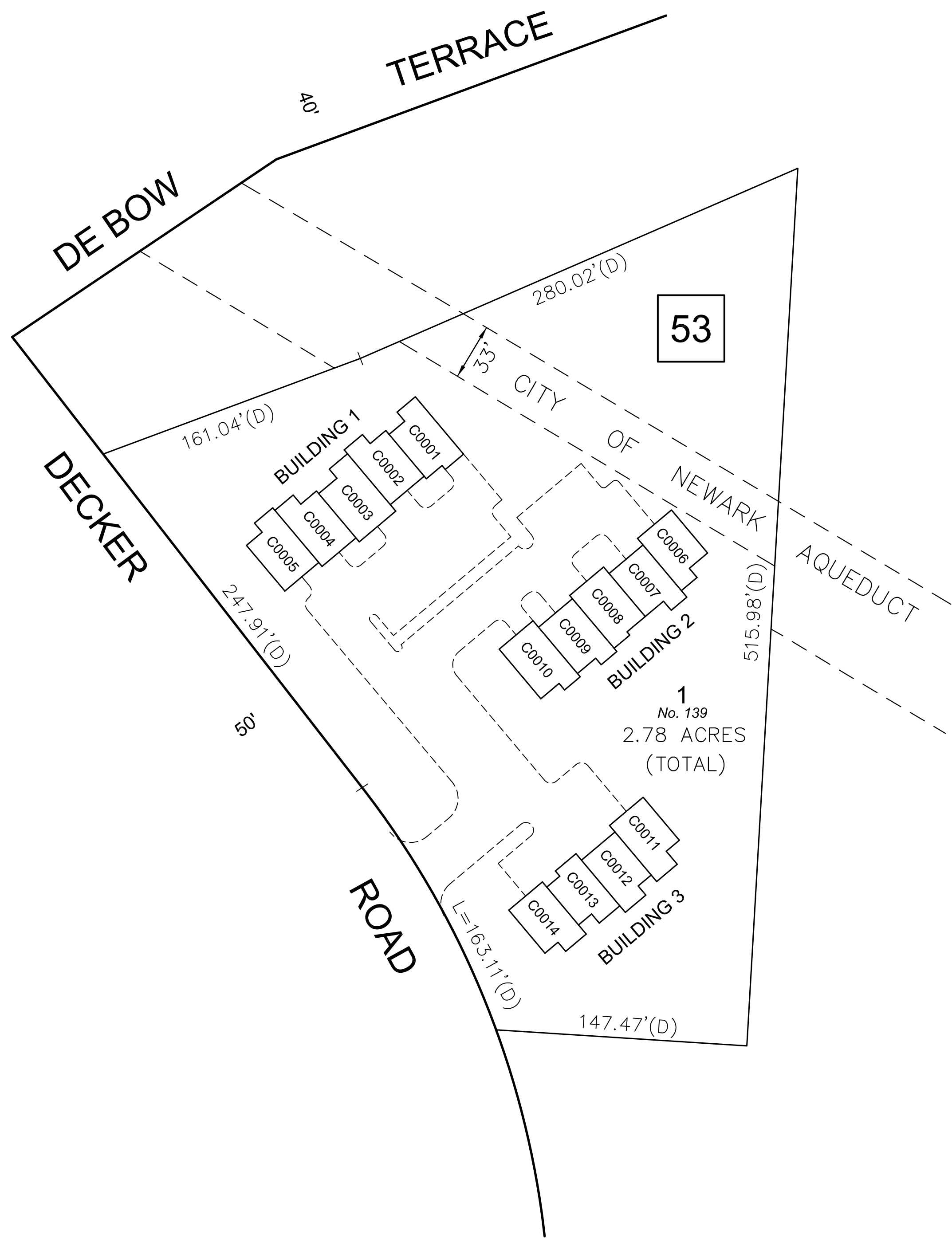
NEW JERSEY DEPARTMENT OF THE TREASURY
 DIVISION OF TAXATION
 PROPERTY ADMINISTRATION
 APPROVED AS A TAX MAP PURSUANT TO THE AUTHORITY OF
 N.J.S.A. 54:15 & 54:10-1
 FOR THE DISTRICT OF TAXATION
 THOMAS A. REILLY, CHIEF, LOCAL SERVICE, FIELD ASSISTANCE
Sanjo C. Di Donato
 SANJO C. DONATO, SUPERVISING FIELD REPRESENTATIVE
 DATE: JUN 21 2010 SERIAL NO. 952

SHEET 4

SHEET 4

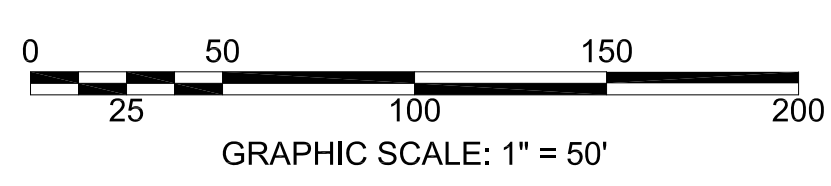
SHEET 6

SHEET 9




LEDGEWOOD VILLAGE CONDOMINIUM

BLOCK	LOT	QUALIFIER	BUILDING NUMBER	UNIT NUMBER	SQ. FT.	% INTEREST IN COMMON ELEMENT
53	1		1	1	1,538	7.1429
		C0001		2	1,538	7.1429
		C0002		3	1,538	7.1429
		C0003		4	1,538	7.1429
		C0004		5	1,538	7.1429
		C0005	2	6	1,538	7.1429
		C0006		7	1,538	7.1429
		C0007		8	1,538	7.1429
		C0008		9	1,538	7.1429
		C0009	3	10	1,538	7.1429
		C0010		11	1,538	7.1429
		C0011		12	1,538	7.1429
		C0012		13	1,538	7.1429
		C0013		14	1,538	7.1429
C0014						


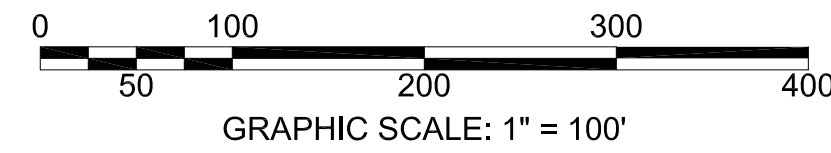


THIS MAP HAS BEEN DRAWN USING COMPUTER AIDED DRAFTING/DESIGN (CAD/D) UNDER THE SUPERVISION OF ROBERT L. CIGOL, N.J.L.S. No. 24GS04026100.
 THIS SHEET MODIFIED MARCH 22, 2010. ROBERT L. CIGOL, N.J.L.S.
 THIS SHEET MODIFIED APRIL 14, 2010. ROBERT L. CIGOL, N.J.L.S.



TAX MAP
BOROUGH OF BUTLER
 MORRIS COUNTY, NEW JERSEY
 SCALE: 1"=50' 02/22/2010
ROBERT L. CIGOL
 NEW JERSEY LICENSED LAND SURVEYOR
 LICENSE NO. 24GS04026100 CERTIFICATE OF AUTHORIZATION NO. 24GA27919000
 DMC ASSOCIATES, INC.
 211 MAIN STREET
 BUTLER, N.J. 07405

THIS MAP HAS BEEN DRAWN USING COMPUTER AIDED DRAFTING/DESIGN (CAD/D) UNDER THE SUPERVISION OF
 ROBERT L. CIGOL, N.J.L.S. No. 24GS04026100.
 THIS SHEET MODIFIED FEBRUARY 22, 2010, ROBERT L. CIGOL, N.J.L.S.
 THIS SHEET MODIFIED MARCH 22, 2010, ROBERT L. CIGOL, N.J.L.S.
 THIS SHEET MODIFIED APRIL 14, 2010, ROBERT L. CIGOL, N.J.L.S.



SHEET 3
R.D.

C.B.D.

L.I./C.B.D.

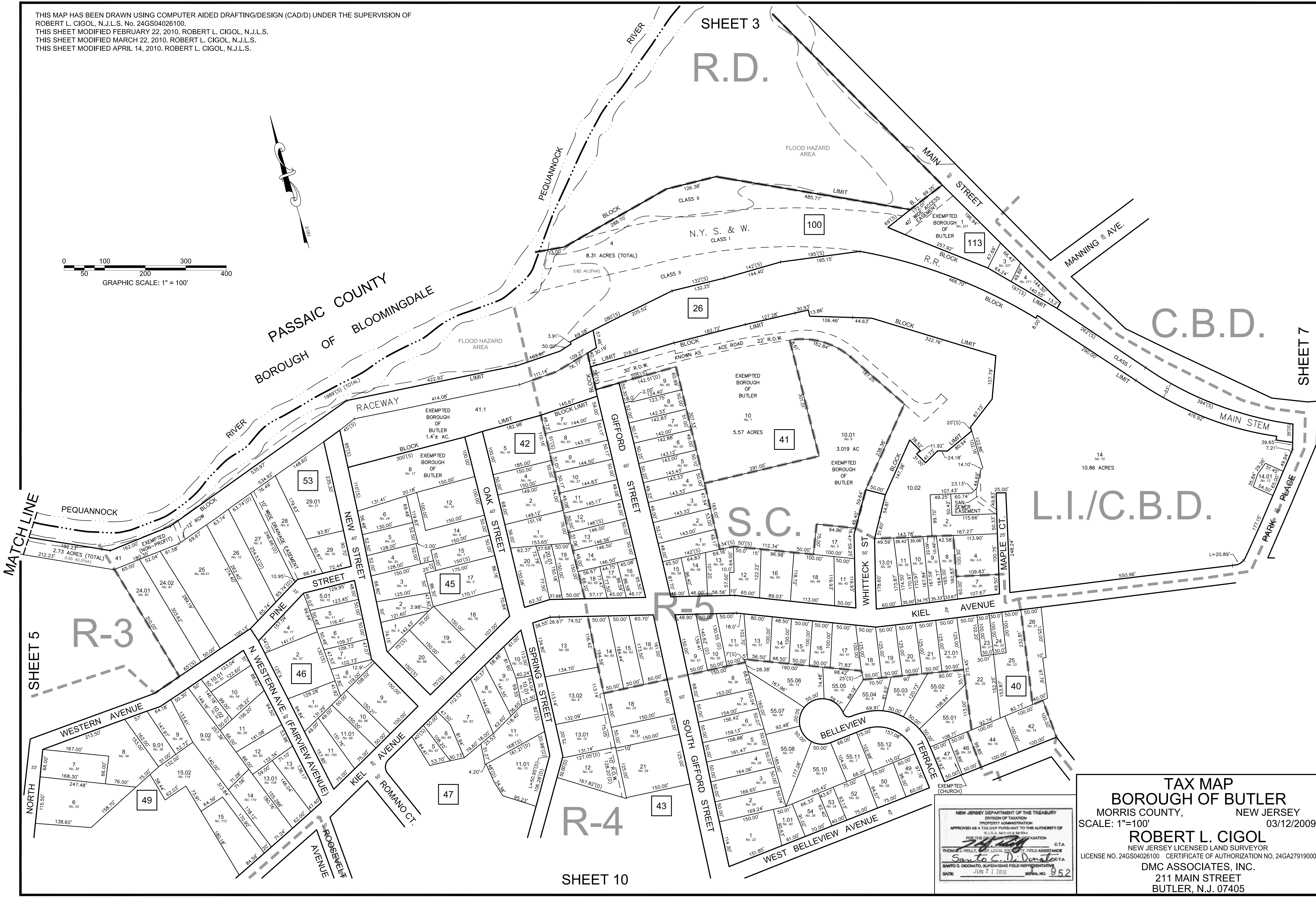
R-3

S.C.

R-4

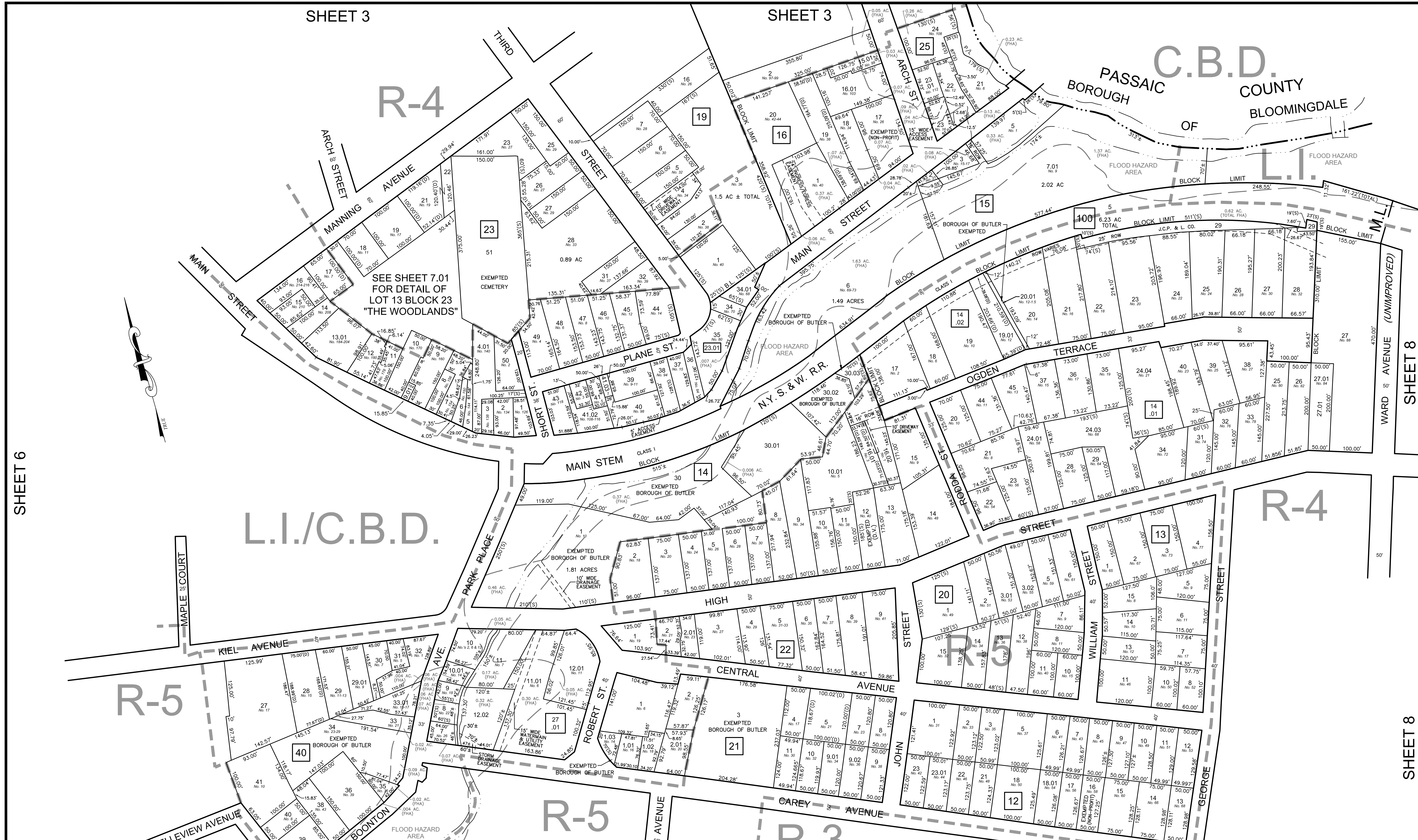
SHEET 10

SHEET 7



NEW JERSEY DEPARTMENT OF THE TREASURY
 DIVISION OF TAXATION
 PROPERTY ADMINISTRATION
 APPROVED AS A TAX MAP PURSUANT TO THE AUTHORITY OF
 N.J.S.A. 54:15-5 & 54:10-1
 FOR THE DISTRICT OF TAXATION
 THOMAS A. KELLY, CHIEF, LOCAL ESTATE TAX, FIELD ASSISTANCE
Robert L. Cigol
 ROBERT L. CIGOL, SUPERVISING FIELD REPRESENTATIVE
 DATE: JUN 21 2010 SERIAL NO. 952

TAX MAP
BOROUGH OF BUTLER
 MORRIS COUNTY, NEW JERSEY
 SCALE: 1"=100' 03/12/2009
ROBERT L. CIGOL
 NEW JERSEY LICENSED LAND SURVEYOR
 LICENSE NO. 24GS04026100 CERTIFICATE OF AUTHORIZATION NO. 24GA27919000
 DMC ASSOCIATES, INC.
 211 MAIN STREET
 BUTLER, N.J. 07405



SHEET 6

SHEET 8

SHEET 8


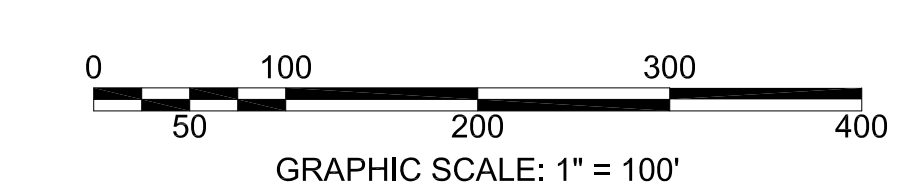
THIS MAP HAS BEEN DRAWN USING COMPUTER AIDED DRAFTING/DESIGN (CAD/D) UNDER THE SUPERVISION OF ROBERT L. CIGOL, N.J.L.S. No. 24GS04026100.

THIS SHEET MODIFIED JUNE 29, 2009, ROBERT L. CIGOL, N.J.L.S.

THIS SHEET MODIFIED FEBRUARY 22, 2010, ROBERT L. CIGOL, N.J.L.S.

THIS SHEET MODIFIED MARCH 22, 2010, ROBERT L. CIGOL, N.J.L.S.

THIS SHEET MODIFIED APRIL 14, 2010, ROBERT L. CIGOL, N.J.L.S.

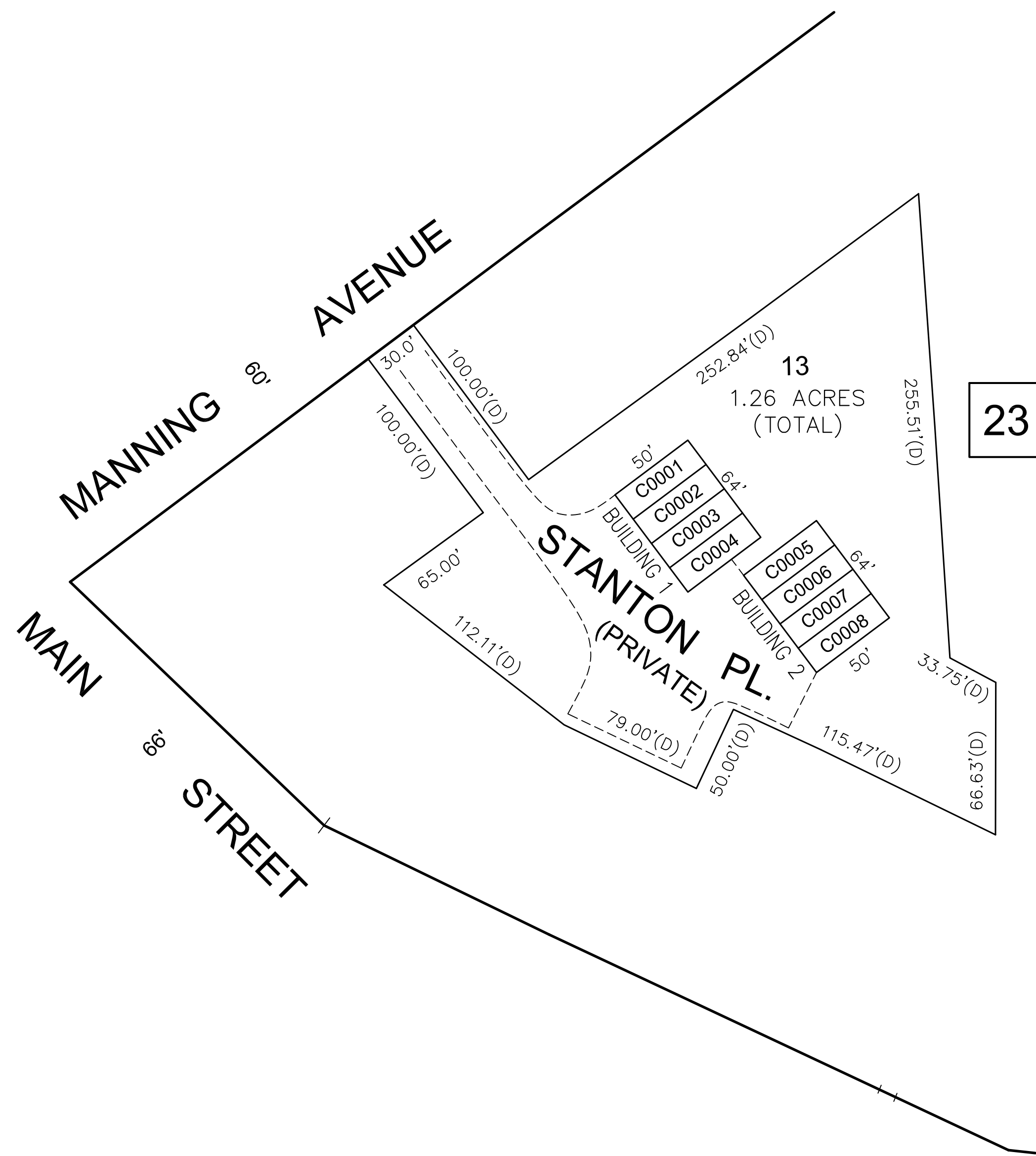


TAX MAP
BOROUGH OF BUTLER
 MORRIS COUNTY, NEW JERSEY
 SCALE: 1"=100' 03/12/2009

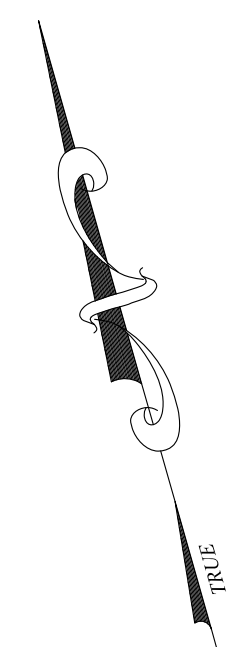
ROBERT L. CIGOL
 NEW JERSEY LICENSED LAND SURVEYOR
 LICENSE NO. 24GS04026100 CERTIFICATE OF AUTHORIZATION NO. 24GA27919000

DMC ASSOCIATES, INC.
 211 MAIN STREET
 BUTLER, N.J. 07405

SHEET 11

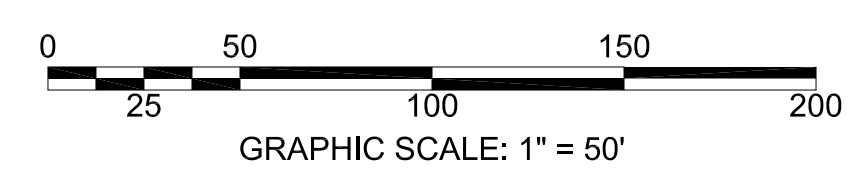


23




THE WOODLANDS

BLOCK	LOT	QUALIFIER	BUILDING NUMBER	UNIT NUMBER	SQ. FT.	% INTEREST IN COMMON ELEMENT
23	13	C0001	1	1	1,530	12.50
		C0002		2	1,530	12.50
		C0003		3	1,530	12.50
		C0004		4	1,530	12.50
		C0005	2	5	1,530	12.50
		C0006		6	1,530	12.50
		C0007		7	1,530	12.50
		C0008		8	1,530	12.50



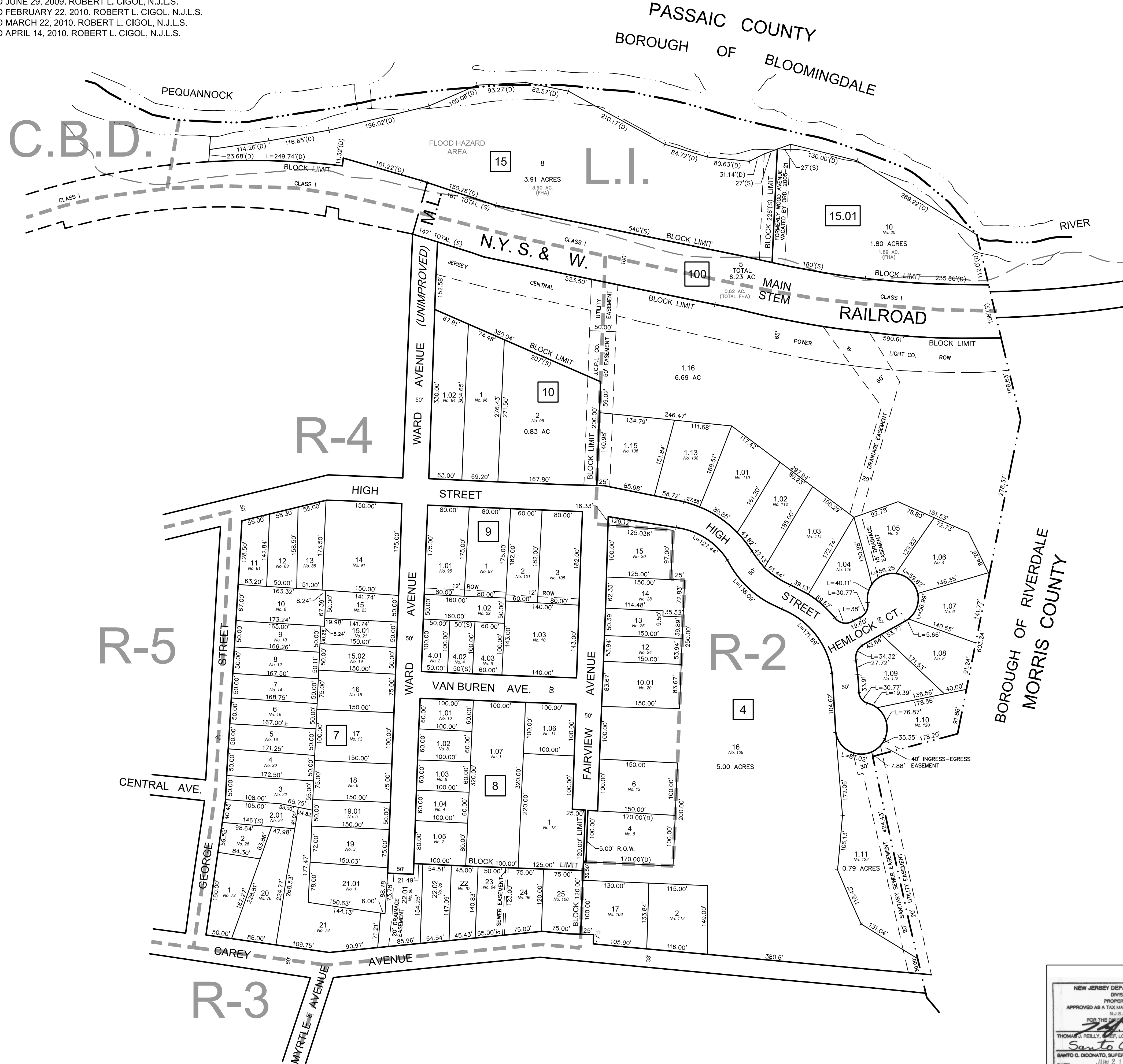
THIS MAP HAS BEEN DRAWN USING COMPUTER AIDED DRAFTING/DESIGN (CAD/D) UNDER THE SUPERVISION OF ROBERT L. CIGOL, N.J.L.S. No. 24GS04026100. THIS SHEET MODIFIED APRIL 14, 2010. ROBERT L. CIGOL, N.J.L.S.



TAX MAP
BOROUGH OF BUTLER
MORRIS COUNTY, NEW JERSEY
SCALE: 1"=50' 02/22/2010
ROBERT L. CIGOL
NEW JERSEY LICENSED LAND SURVEYOR
LICENSE NO. 24GS04026100 CERTIFICATE OF AUTHORIZATION NO. 24GA27919000
DMC ASSOCIATES, INC.
211 MAIN STREET
BUTLER, N.J. 07405

THIS MAP HAS BEEN DRAWN USING COMPUTER AIDED DRAFTING/DESIGN (CAD/D) UNDER THE SUPERVISION OF ROBERT L. CIGOL, N.J.L.S. No. 24GS04026100.

THIS SHEET MODIFIED JUNE 29, 2009, ROBERT L. CIGOL, N.J.L.S.
THIS SHEET MODIFIED FEBRUARY 22, 2010, ROBERT L. CIGOL, N.J.L.S.
THIS SHEET MODIFIED MARCH 22, 2010, ROBERT L. CIGOL, N.J.L.S.
THIS SHEET MODIFIED APRIL 14, 2010, ROBERT L. CIGOL, N.J.L.S.



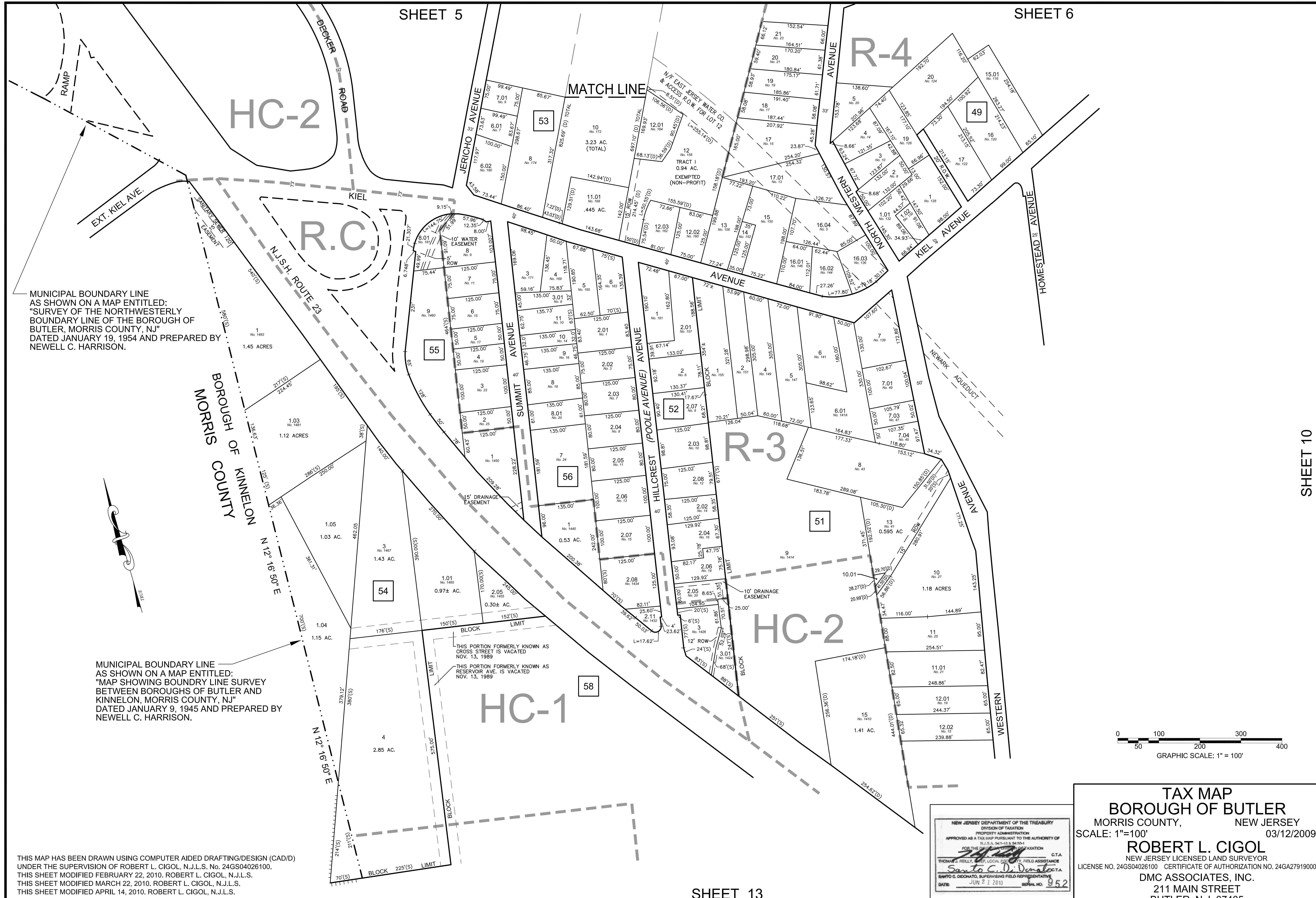
SHEET 7

SHEET 11

SHEET 12

NEW JERSEY DEPARTMENT OF THE TREASURY
DIVISION OF TAXATION
PROPERTY ADMINISTRATION
APPROVED AS A TAX MAP PURSUANT TO THE AUTHORITY OF
R.S. 17:27 & 17:28
FOR THE DIVISION OF TAXATION
THOMAS A. REILLY, CHIEF, LOCAL GOVERNMENT FIELD ASSISTANCE
DATE: JUN 21 2010 REF: 9.52

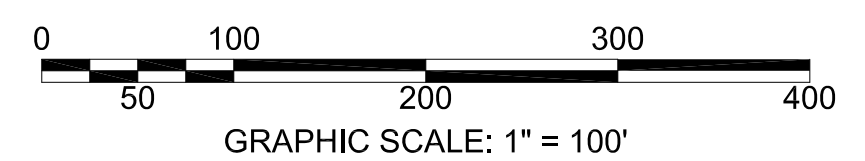

TAX MAP
BOROUGH OF BUTLER
MORRIS COUNTY, NEW JERSEY
SCALE: 1"=100' 03/12/2009
ROBERT L. CIGOL
NEW JERSEY LICENSED LAND SURVEYOR
LICENSE NO. 24GS04026100 CERTIFICATE OF AUTHORIZATION NO. 24GA27919000
DMC ASSOCIATES, INC.
211 MAIN STREET
BUTLER, N.J. 07405



MUNICIPAL BOUNDARY LINE AS SHOWN ON A MAP ENTITLED: "SURVEY OF THE NORTHWESTERLY BOUNDARY LINE OF THE BOROUGH OF BUTLER, MORRIS COUNTY, NJ" DATED JANUARY 19, 1954 AND PREPARED BY NEWELL C. HARRISON.

MUNICIPAL BOUNDARY LINE AS SHOWN ON A MAP ENTITLED: "MAP SHOWING BOUNDRY LINE SURVEY BETWEEN BOROUGH OF BUTLER AND KINNELON, MORRIS COUNTY, NJ" DATED JANUARY 9, 1945 AND PREPARED BY NEWELL C. HARRISON.

THIS MAP HAS BEEN DRAWN USING COMPUTER AIDED DRAFTING/DESIGN (CAD/D) UNDER THE SUPERVISION OF ROBERT L. CIGOL, N.J.L.S. No. 24GS04026100. THIS SHEET MODIFIED FEBRUARY 22, 2010. ROBERT L. CIGOL, N.J.L.S. THIS SHEET MODIFIED MARCH 22, 2010. ROBERT L. CIGOL, N.J.L.S. THIS SHEET MODIFIED APRIL 14, 2010. ROBERT L. CIGOL, N.J.L.S.



NEW JERSEY DEPARTMENT OF THE TREASURY
DIVISION OF TAXATION
PROPERTY ADMINISTRATION
APPROVED AS A TAX MAP PURSUANT TO THE AUTHORITY OF
N.J.S.A. 54:1-15 & 54:10-4
FOR THE DISTRICT OF TAXATION
THOMAS A. PELLER, LOCAL ESTATE TAX FIELD ASSISTANCE
Robert L. Cigol
ROBERT L. CIGOL, SUPERVISING FIELD REPRESENTATIVE
DATE: JUN 21 2010 REG. NO. 952

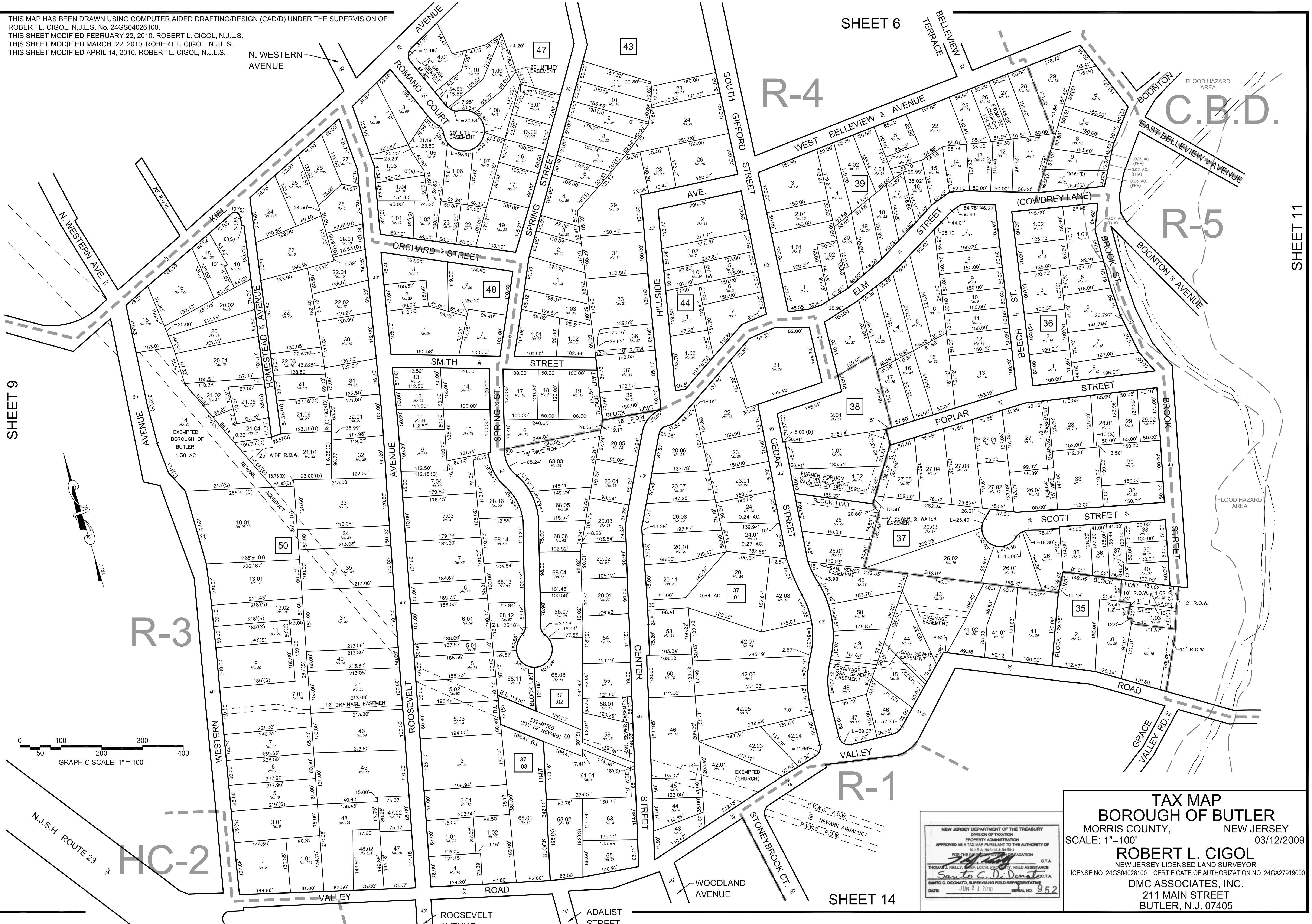
TAX MAP
BOROUGH OF BUTLER
MORRIS COUNTY, NEW JERSEY
SCALE: 1"=100' 03/12/2009
ROBERT L. CIGOL
NEW JERSEY LICENSED LAND SURVEYOR
LICENSE NO. 24GS04026100 CERTIFICATE OF AUTHORIZATION NO. 24GA27919000
DMC ASSOCIATES, INC.
211 MAIN STREET
BUTLER, N.J. 07405

THIS MAP HAS BEEN DRAWN USING COMPUTER AIDED DRAFTING/DESIGN (CAD/D) UNDER THE SUPERVISION OF ROBERT L. CIGOL, N.J.L.S. No. 24GS04026100. THIS SHEET MODIFIED FEBRUARY 22, 2010. ROBERT L. CIGOL, N.J.L.S. THIS SHEET MODIFIED MARCH 22, 2010. ROBERT L. CIGOL, N.J.L.S. THIS SHEET MODIFIED APRIL 14, 2010. ROBERT L. CIGOL, N.J.L.S.

SHEET 6

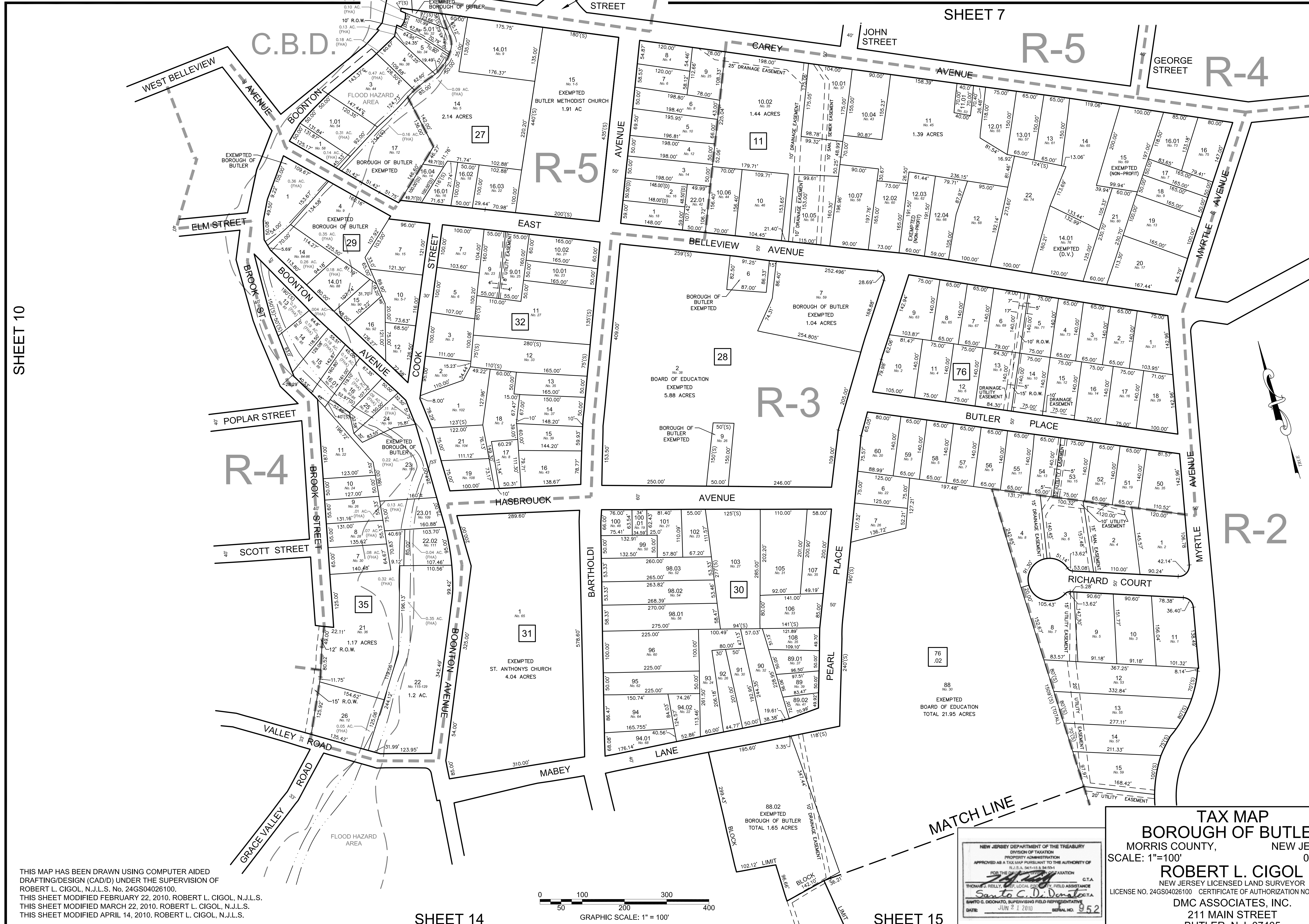
SHEET 9

SHEET 11



NEW JERSEY DEPARTMENT OF THE TREASURY
DIVISION OF TAXATION
PROPERTY ADMINISTRATION
APPROVED AS A TAX MAP PURSUANT TO THE AUTHORITY OF
R.S.A. 54:1-15 & 54:10-4
FOR THE DISTRICT OF TAXATION
THOMAS A. PELLICCI, LOCAL PROPERTY FIELD ASSISTANT
Santo C. DiDonato
MARTO C. DONATO, SUPERVISING FIELD REPRESENTATIVE
DATE: JUN 21 2010 SERIAL NO. 952

TAX MAP
BOROUGH OF BUTLER
MORRIS COUNTY, NEW JERSEY
SCALE: 1"=100' 03/12/2009
ROBERT L. CIGOL
NEW JERSEY LICENSED LAND SURVEYOR
LICENSE NO. 24GS04026100 CERTIFICATE OF AUTHORIZATION NO. 24GA27919000
DMC ASSOCIATES, INC.
211 MAIN STREET
BUTLER, N.J. 07405



SHEET 10

SHEET 12

SHEET 14

SHEET 15

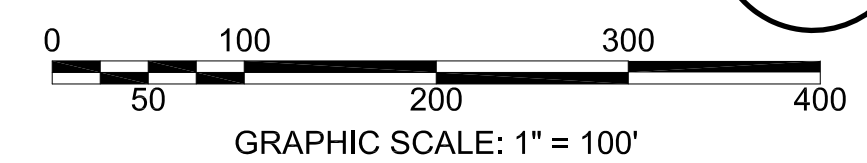

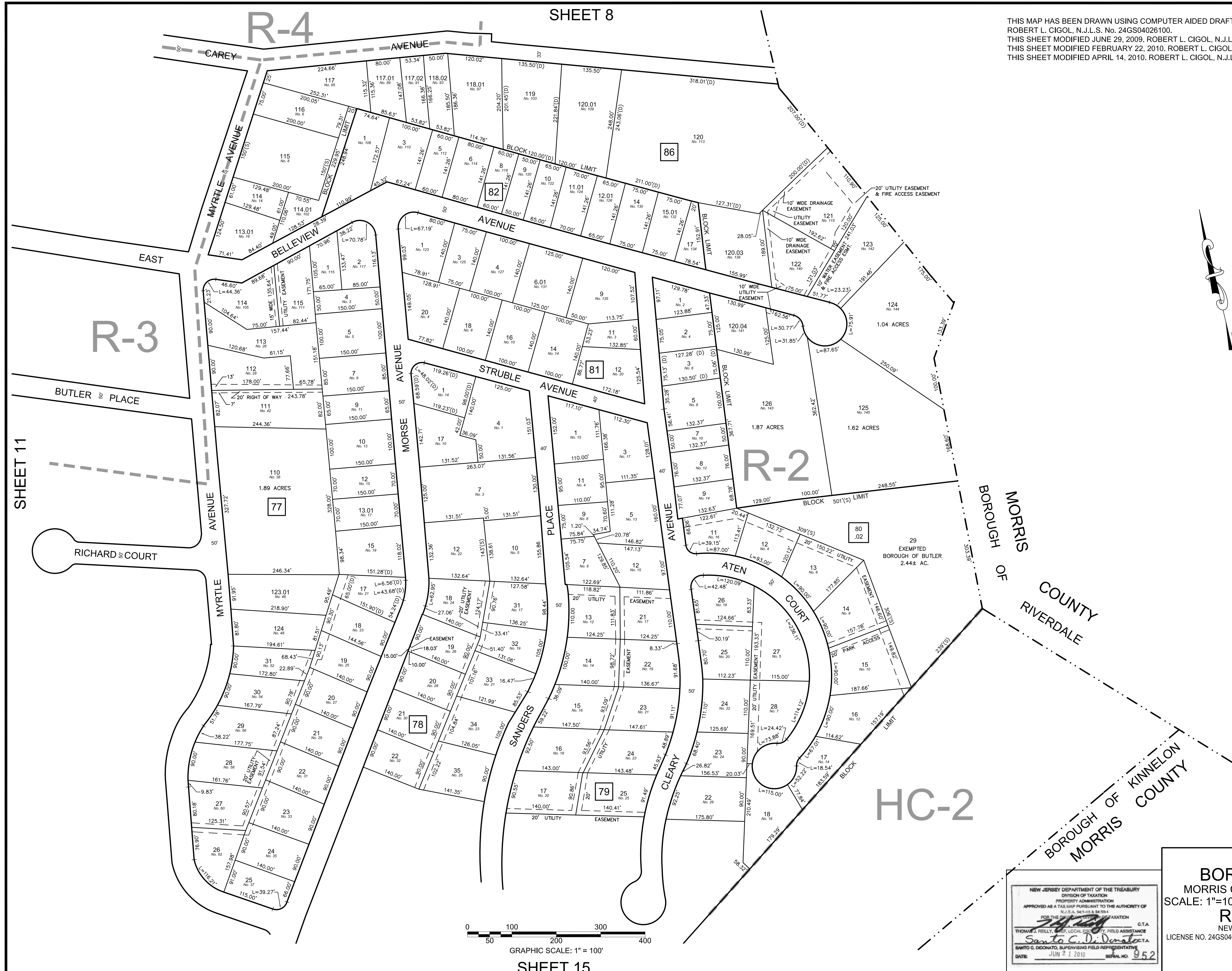
THIS MAP HAS BEEN DRAWN USING COMPUTER AIDED DRAFTING/DESIGN (CAD/D) UNDER THE SUPERVISION OF ROBERT L. CIGOL, N.J.L.S. No. 24GS04026100. THIS SHEET MODIFIED FEBRUARY 22, 2010. ROBERT L. CIGOL, N.J.L.S. THIS SHEET MODIFIED MARCH 22, 2010. ROBERT L. CIGOL, N.J.L.S. THIS SHEET MODIFIED APRIL 14, 2010. ROBERT L. CIGOL, N.J.L.S.



NEW JERSEY DEPARTMENT OF THE TREASURY
DIVISION OF TAXATION
PROPERTY ADMINISTRATION
APPROVED AS A TAX MAP PURSUANT TO THE AUTHORITY OF
FOR THE DISTRICT OF TAXATION
THOMAS A. REILLY, CHIEF, LOCAL PROPERTY FIELD ASSISTANCE
Santo C. DiDonato
SANTO C. DONATO, SUPERVISING FIELD REPRESENTATIVE
DATE: JUN 21 2010 SERIAL NO. 952

TAX MAP
BOROUGH OF BUTLER
MORRIS COUNTY, NEW JERSEY
SCALE: 1"=100' 03/12/2009
ROBERT L. CIGOL
NEW JERSEY LICENSED LAND SURVEYOR
LICENSE NO. 24GS04026100 CERTIFICATE OF AUTHORIZATION NO. 24GA27919000
DMC ASSOCIATES, INC.
211 MAIN STREET
BUTLER, N.J. 07405

THIS MAP HAS BEEN DRAWN USING COMPUTER AIDED DRAFTING/DESIGN (CAD/D) UNDER THE SUPERVISION OF ROBERT L. CIGOL, N.J.L.S. No. 24GS04026100. THIS SHEET MODIFIED JUNE 29, 2009. ROBERT L. CIGOL, N.J.L.S. THIS SHEET MODIFIED FEBRUARY 22, 2010. ROBERT L. CIGOL, N.J.L.S. THIS SHEET MODIFIED APRIL 14, 2010. ROBERT L. CIGOL, N.J.L.S.



GRAPHIC SCALE: 1" = 100'

SHEET 11

TAX MAP
BOROUGH OF BUTLER
 MORRIS COUNTY, NEW JERSEY
 SCALE: 1"=100' 03/12/2009
ROBERT L. CIGOL
 NEW JERSEY LICENSED LAND SURVEYOR
 LICENSE NO. 24GS04026100 CERTIFICATE OF AUTHORIZATION NO. 24GA27919000
 DMC ASSOCIATES, INC.
 211 MAIN STREET
 BUTLER, N.J. 07405

NEW JERSEY DEPARTMENT OF THE TREASURY
 DIVISION OF TAXATION
 PROPERTY ADMINISTRATION
 APPROVED AS A TAX MAP PURSUANT TO THE AUTHORITY OF
 N.J.S.A. 54:15 & 54:10-1
 FOR THE BUREAU OF TAXATION
 C.T.A.
 THOMAS A. REILLY, CHIEF, LOCAL SERVICE, FIELD ASSISTANCE
Sanjo C. Di Donato
 SANJO C. DONATO, SUPERVISING FIELD REPRESENTATIVE
 DATE: JUN 21 2010 SERIAL NO. 952



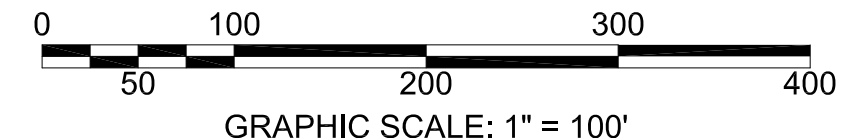
THIS PORTION FORMERLY KNOWN AS CROSS STREET IS VACATED NOV. 13, 1989

THIS PORTION FORMERLY KNOWN AS RESERVOIR AVE. IS VACATED NOV. 13, 1989


THIS PORTION OF SUMMIT AVE IS VACATED BY ORDINANCE NO. 15-1978.

BOROUGH OF MORRIS COUNTY KINNELON

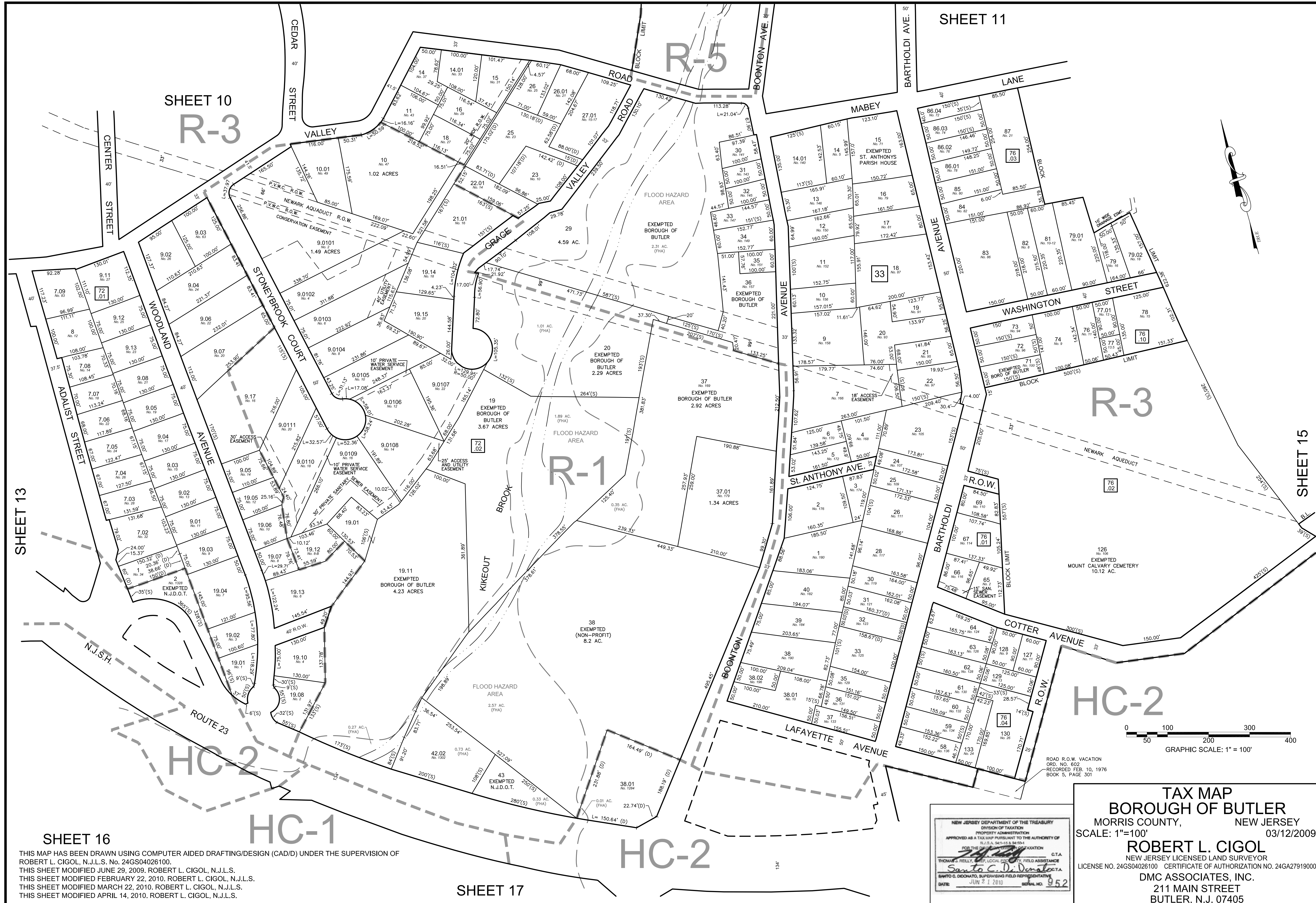
MUNICIPAL BOUNDARY LINE AS SHOWN ON A MAP ENTITLED: "MAP SHOWING BOUNDARY LINE SURVEY BETWEEN BOROUGHS OF BUTLER AND KINNELON, MORRIS COUNTY, NJ" DATED JANUARY 9, 1945 AND PREPARED BY NEWELL C. HARRISON.



THIS MAP HAS BEEN DRAWN USING COMPUTER AIDED DRAFTING/DESIGN (CAD/D) UNDER THE SUPERVISION OF ROBERT L. CIGOL, N.J.L.S. No. 24GS04026100. THIS SHEET MODIFIED FEBRUARY 22, 2010, ROBERT L. CIGOL, N.J.L.S. THIS SHEET MODIFIED APRIL 14, 2010, ROBERT L. CIGOL, N.J.L.S.



TAX MAP
BOROUGH OF BUTLER
 MORRIS COUNTY, NEW JERSEY
 SCALE: 1"=100' 03/12/2009
ROBERT L. CIGOL
 NEW JERSEY LICENSED LAND SURVEYOR
 LICENSE NO. 24GS04026100 CERTIFICATE OF AUTHORIZATION NO. 24GA27919000
DMC ASSOCIATES, INC.
 211 MAIN STREET
 BUTLER, N.J. 07405



SHEET 10
R-3

SHEET 11

R-3

R-1

HC-2

HC-2

HC-1

HC-2

SHEET 13

SHEET 15

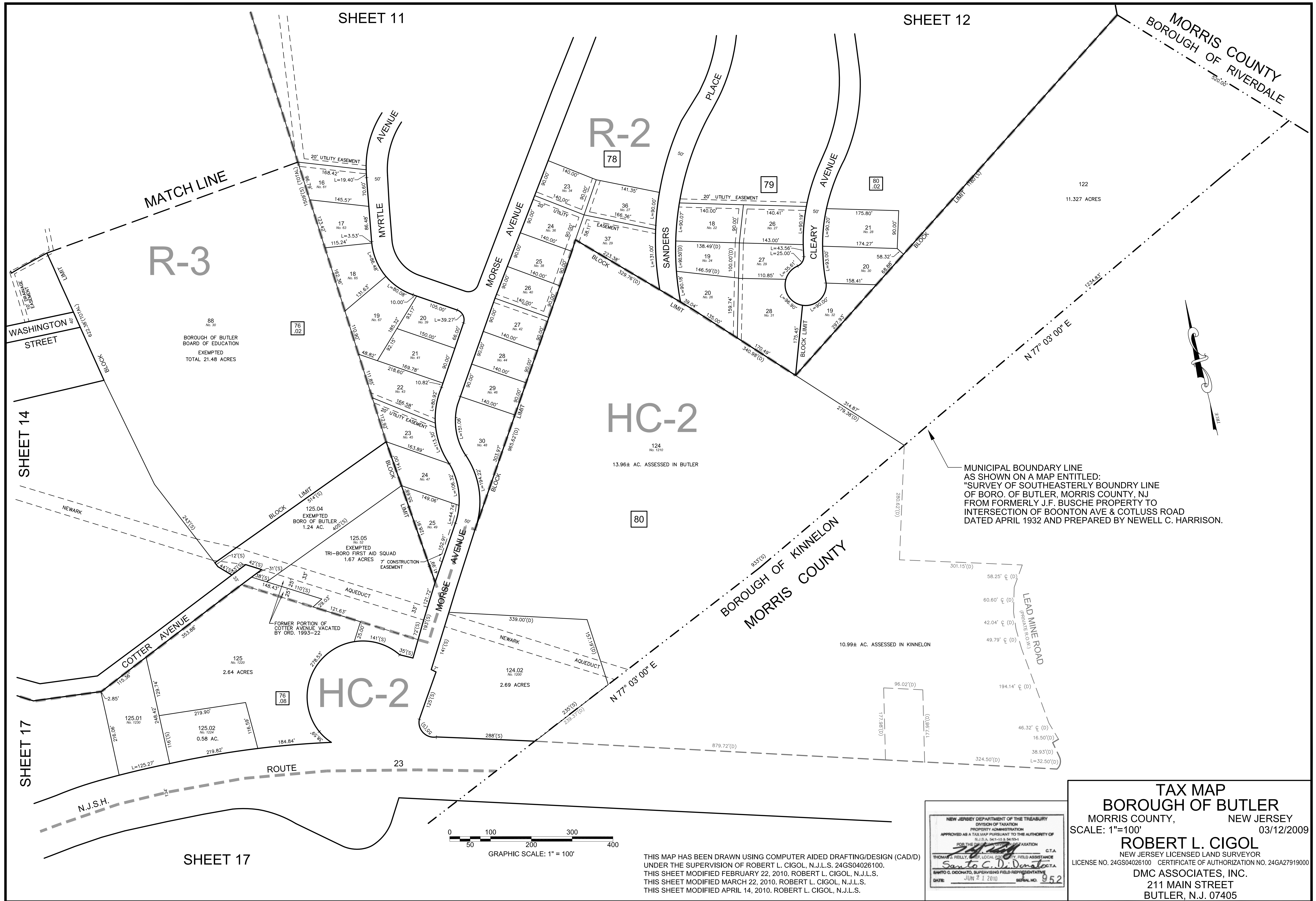
SHEET 16

SHEET 17

THIS MAP HAS BEEN DRAWN USING COMPUTER AIDED DRAFTING/DESIGN (CAD/D) UNDER THE SUPERVISION OF ROBERT L. CIGOL, N.J.L.S. No. 24GS04026100.
 THIS SHEET MODIFIED JUNE 29, 2009, ROBERT L. CIGOL, N.J.L.S.
 THIS SHEET MODIFIED FEBRUARY 22, 2010, ROBERT L. CIGOL, N.J.L.S.
 THIS SHEET MODIFIED MARCH 22, 2010, ROBERT L. CIGOL, N.J.L.S.
 THIS SHEET MODIFIED APRIL 14, 2010, ROBERT L. CIGOL, N.J.L.S.

NEW JERSEY DEPARTMENT OF THE TREASURY
 DIVISION OF TAXATION
 PROPERTY ADMINISTRATION
 APPROVED AS A TAX MAP PURSUANT TO THE AUTHORITY OF
 N.J.S.A. 54:1-15 & 54:10-4
 FOR THE DISTRICT OF TAXATION
 THOMAS A. REILLY, C.T.A.
 COUNTY CLERK, FIELD ASSISTANCE
 Santo C. DiDonato
 SANTO C. DONATO, SUPERVISING FIELD REPRESENTATIVE
 DATE: JUN 21 2010 SERIAL NO. 952

TAX MAP
BOROUGH OF BUTLER
 MORRIS COUNTY, NEW JERSEY
 SCALE: 1"=100' 03/12/2009
ROBERT L. CIGOL
 NEW JERSEY LICENSED LAND SURVEYOR
 LICENSE NO. 24GS04026100 CERTIFICATE OF AUTHORIZATION NO. 24GA27919000
 DMC ASSOCIATES, INC.
 211 MAIN STREET
 BUTLER, N.J. 07405



MUNICIPAL BOUNDARY LINE AS SHOWN ON A MAP ENTITLED: "SURVEY OF SOUTHEASTERLY BOUNDARY LINE OF BORO. OF BUTLER, MORRIS COUNTY, NJ FROM FORMERLY J.F. BUSCHE PROPERTY TO INTERSECTION OF BOONTON AVE & COTLUSS ROAD DATED APRIL 1932 AND PREPARED BY NEWELL C. HARRISON.

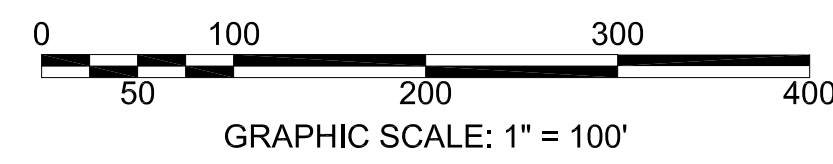
TAX MAP
BOROUGH OF BUTLER
 MORRIS COUNTY, NEW JERSEY
 SCALE: 1"=100' 03/12/2009

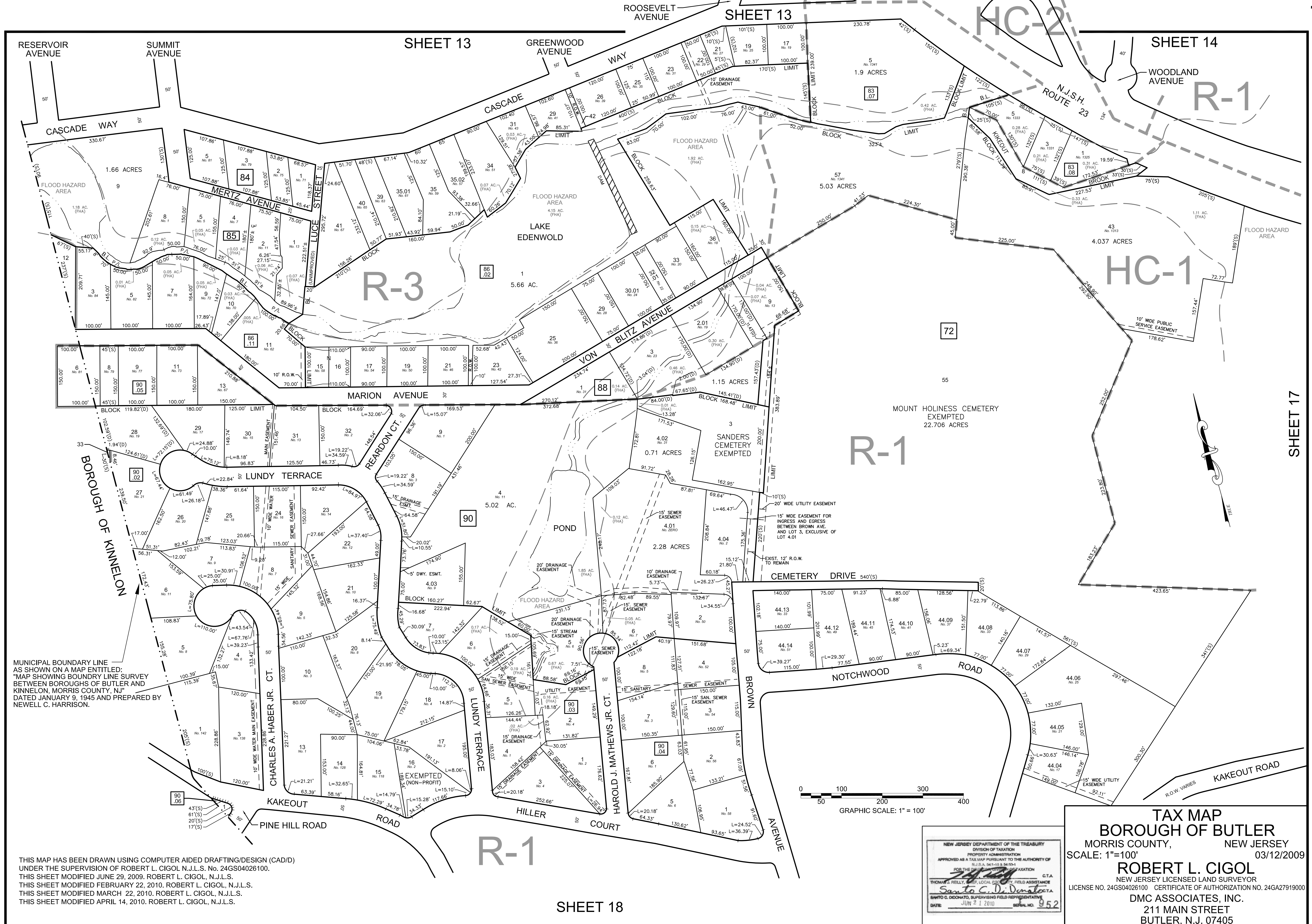
ROBERT L. CIGOL
 NEW JERSEY LICENSED LAND SURVEYOR
 LICENSE NO. 24GS04026100 CERTIFICATE OF AUTHORIZATION NO. 24GA27919000

DMC ASSOCIATES, INC.
 211 MAIN STREET
 BUTLER, N.J. 07405

NEW JERSEY DEPARTMENT OF THE TREASURY
 DIVISION OF TAXATION
 PROPERTY ADMINISTRATION
 APPROVED AS A TAX MAP PURSUANT TO THE AUTHORITY OF
 N.J.S.A. 54:1-15 & 54:10-1
 FOR THE DISTRICT OF TAXATION
 THOMAS A. REILLY, CHIEF, LOCAL ESTATE TAX FIELD ASSISTANCE
Sanjo C. Di Donato
 SANJO C. DONATO, SUPERVISING FIELD REPRESENTATIVE
 DATE: JUN 21 2010 REG. NO. 952

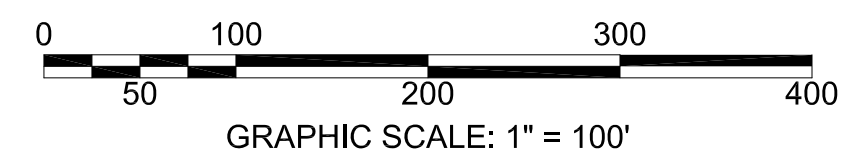
THIS MAP HAS BEEN DRAWN USING COMPUTER AIDED DRAFTING/DESIGN (CAD/D) UNDER THE SUPERVISION OF ROBERT L. CIGOL, N.J.L.S. 24GS04026100. THIS SHEET MODIFIED FEBRUARY 22, 2010. ROBERT L. CIGOL, N.J.L.S. THIS SHEET MODIFIED MARCH 22, 2010. ROBERT L. CIGOL, N.J.L.S. THIS SHEET MODIFIED APRIL 14, 2010. ROBERT L. CIGOL, N.J.L.S.





MUNICIPAL BOUNDARY LINE AS SHOWN ON A MAP ENTITLED: "MAP SHOWING BOUNDARY LINE SURVEY BETWEEN BOROUGHS OF BUTLER AND KINNELON, MORRIS COUNTY, NJ" DATED JANUARY 9, 1945 AND PREPARED BY NEWELL C. HARRISON.

THIS MAP HAS BEEN DRAWN USING COMPUTER AIDED DRAFTING/DESIGN (CAD/D) UNDER THE SUPERVISION OF ROBERT L. CIGOL N.J.L.S. No. 24GS04026100. THIS SHEET MODIFIED JUNE 29, 2009. ROBERT L. CIGOL, N.J.L.S. THIS SHEET MODIFIED FEBRUARY 22, 2010. ROBERT L. CIGOL, N.J.L.S. THIS SHEET MODIFIED MARCH 22, 2010. ROBERT L. CIGOL, N.J.L.S. THIS SHEET MODIFIED APRIL 14, 2010. ROBERT L. CIGOL, N.J.L.S.



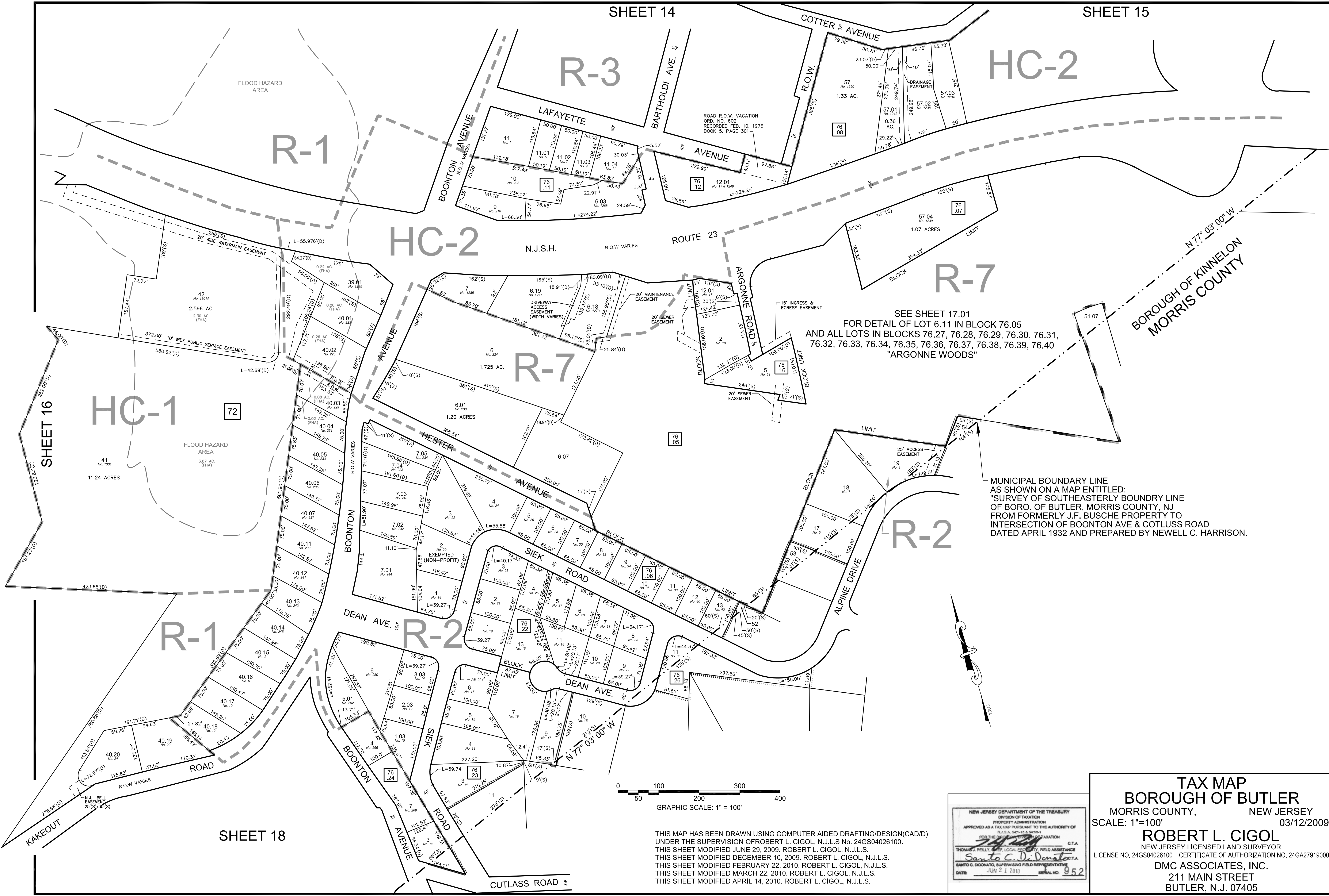
NEW JERSEY DEPARTMENT OF THE TREASURY
DIVISION OF TAXATION
PROPERTY ADMINISTRATION
APPROVED AS A TAX MAP PURSUANT TO THE AUTHORITY OF
FOR THE BOROUGHS OF TAXATION
THOMAS A. KELLY, LOCAL PROPERTY FIELD ASSISTANCE
Santo C. DiDonato
SANTO C. DONATO, SUPERVISING FIELD REPRESENTATIVE
DATE: JUN 21 2010 SERIAL NO. 952

TAX MAP
BOROUGH OF BUTLER
MORRIS COUNTY, NEW JERSEY
SCALE: 1"=100' 03/12/2009
ROBERT L. CIGOL
NEW JERSEY LICENSED LAND SURVEYOR
LICENSE NO. 24GS04026100 CERTIFICATE OF AUTHORIZATION NO. 24GA27919000
DMC ASSOCIATES, INC.
211 MAIN STREET
BUTLER, N.J. 07405

SHEET 14

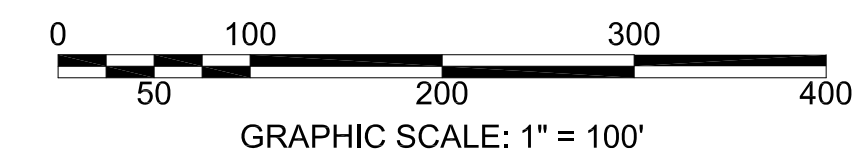
SHEET 15

SHEET 18




SEE SHEET 17.01
 FOR DETAIL OF LOT 6.11 IN BLOCK 76.05
 AND ALL LOTS IN BLOCKS 76.27, 76.28, 76.29, 76.30, 76.31,
 76.32, 76.33, 76.34, 76.35, 76.36, 76.37, 76.38, 76.39, 76.40
 "ARGONNE WOODS"

MUNICIPAL BOUNDARY LINE
 AS SHOWN ON A MAP ENTITLED:
 "SURVEY OF SOUTHEASTERLY BOUNDARY LINE
 OF BORO. OF BUTLER, MORRIS COUNTY, NJ
 FROM FORMERLY J.F. BUSCH PROPERTY TO
 INTERSECTION OF BOONTON AVE & COTLUSS ROAD
 DATED APRIL 1932 AND PREPARED BY NEWELL C. HARRISON.



THIS MAP HAS BEEN DRAWN USING COMPUTER AIDED DRAFTING/DESIGN(CAD/D)
 UNDER THE SUPERVISION OF ROBERT L. CIGOL, N.J.L.S. No. 24GS04026100.
 THIS SHEET MODIFIED JUNE 29, 2009, ROBERT L. CIGOL, N.J.L.S.
 THIS SHEET MODIFIED DECEMBER 10, 2009, ROBERT L. CIGOL, N.J.L.S.
 THIS SHEET MODIFIED FEBRUARY 22, 2010, ROBERT L. CIGOL, N.J.L.S.
 THIS SHEET MODIFIED MARCH 22, 2010, ROBERT L. CIGOL, N.J.L.S.
 THIS SHEET MODIFIED APRIL 14, 2010, ROBERT L. CIGOL, N.J.L.S.

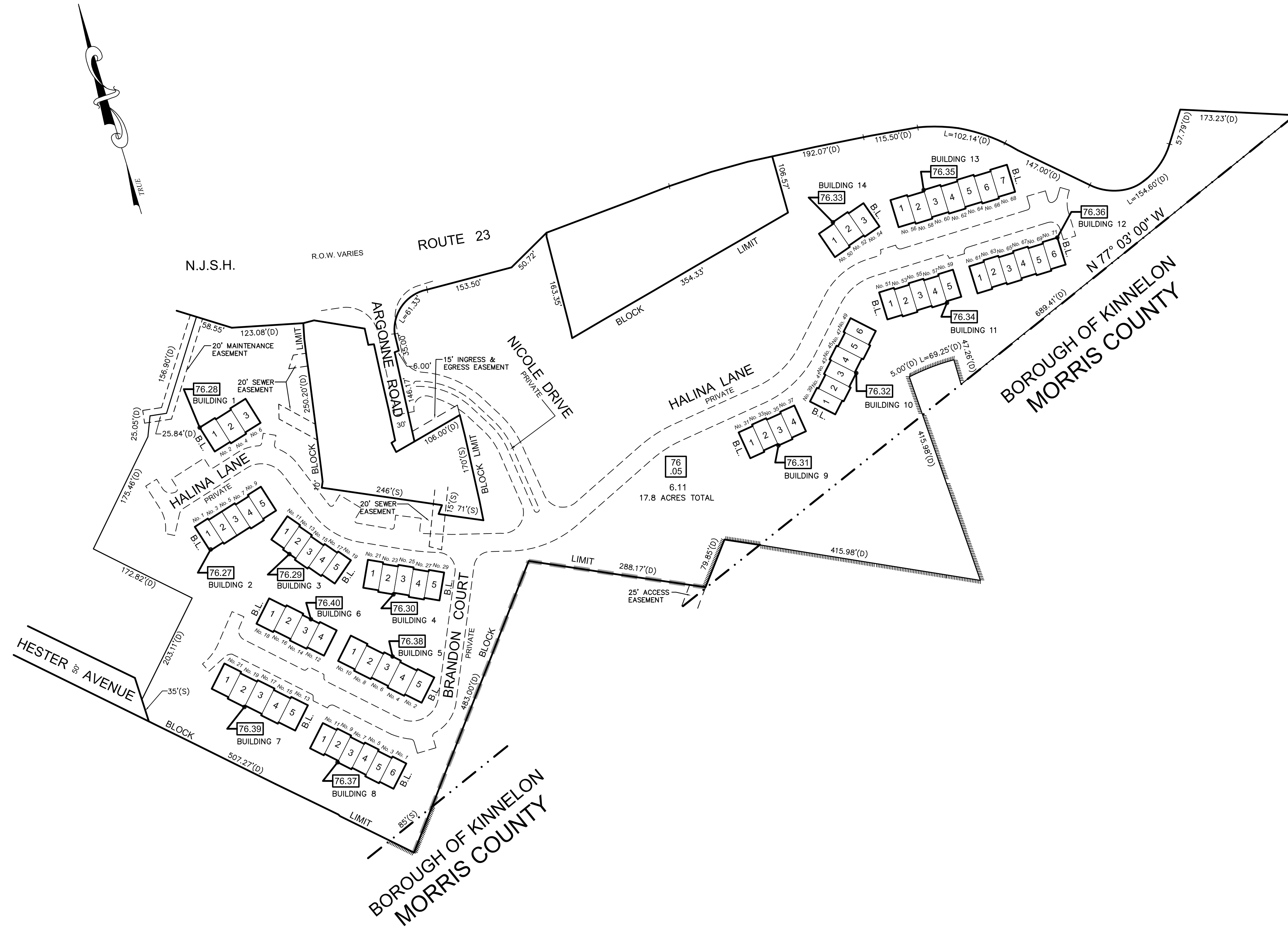


TAX MAP
BOROUGH OF BUTLER
 MORRIS COUNTY, NEW JERSEY
 SCALE: 1"=100' 03/12/2009

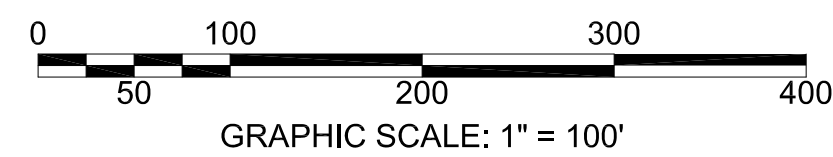
ROBERT L. CIGOL
 NEW JERSEY LICENSED LAND SURVEYOR
 LICENSE NO. 24GS04026100 CERTIFICATE OF AUTHORIZATION NO. 24GA27919000

DMC ASSOCIATES, INC.
 211 MAIN STREET
 BUTLER, N.J. 07405


ARGONNE WOODS



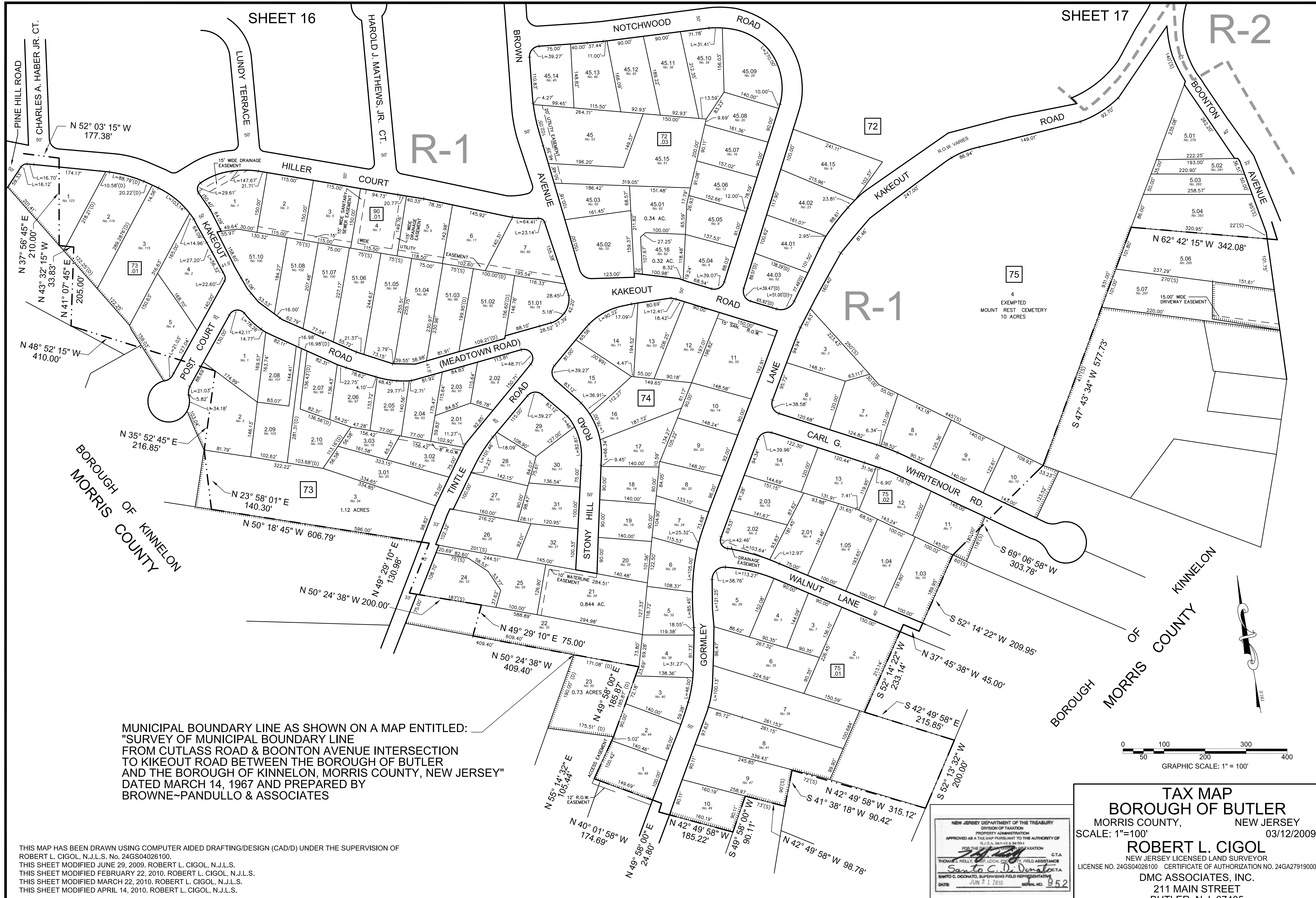
BLOCK NUMBER	LOT NUMBER	BUILDING NUMBER	UNIT NUMBER	SQUARE FEET	% INTEREST IN COMMON ELEMENT
76.27	1		68	2,205	1.4893
76.27	2		67	2,205	1.4893
76.27	3	2	66	2,205	1.4893
76.27	4		65	2,205	1.4893
76.27	5		64	2,205	1.4893
76.28	1		71	2,141	1.4893
76.28	2	1	70	2,141	1.4893
76.28	3		69	2,141	1.4893
76.29	1		63	2,205	1.4893
76.29	2		62	2,205	1.4893
76.29	3	3	61	2,205	1.4893
76.29	4		60	2,205	1.4893
76.29	5		59	2,205	1.4893
76.30	1		58	2,205	1.4893
76.30	2		57	2,205	1.4893
76.30	3	4	56	2,205	1.4893
76.30	4		55	2,205	1.4893
76.30	5		54	2,205	1.4893
76.31	1		33	2,205	1.4893
76.31	2		32	2,205	1.4893
76.31	3	9	31	2,205	1.4893
76.31	4		30	2,205	1.4893
76.32	1		29	2,205	1.4893
76.32	2		28	2,205	1.4893
76.32	3	10	27	2,205	1.4893
76.32	4		26	2,205	1.4893
76.32	5		25	2,205	1.4893
76.32	6		24	2,205	1.4893
76.33	1		3	2,205	1.4893
76.33	2	14	4	2,205	1.4893
76.33	3		5	2,205	1.4893
76.34	1		23	2,205	1.4893
76.34	2	11	22	2,205	1.4893
76.34	3		21	2,205	1.4893
76.34	4		20	2,205	1.4893
76.34	5		19	2,205	1.4893
76.35	1		6	2,205	1.4893
76.35	2		7	2,205	1.4893
76.35	3	13	8	2,205	1.4893
76.35	4		9	2,205	1.4893
76.35	5		10	2,205	1.4893
76.35	6		11	2,205	1.4893
76.35	7		12	2,205	1.4893
76.36	1		18	2,205	1.4893
76.36	2	12	17	2,205	1.4893
76.36	3		16	2,205	1.4893
76.36	4		15	2,205	1.4893
76.36	5		14	2,205	1.4893
76.36	6		13	2,205	1.4893
76.37	1		39	2,205	1.4893
76.37	2	8	38	2,205	1.4893
76.37	3		37	2,205	1.4893
76.37	4		36	2,205	1.4893
76.37	5		35	2,205	1.4893
76.37	6		34	2,205	1.4893
76.38	1		49	2,205	1.4893
76.38	2	5	50	2,205	1.4893
76.38	3		51	2,205	1.4893
76.38	4		52	2,205	1.4893
76.38	5		53	2,205	1.4893
76.39	1		44	2,205	1.4893
76.39	2	7	43	2,205	1.4893
76.39	3		42	2,205	1.4893
76.39	4		41	2,205	1.4893
76.39	5		40	2,205	1.4893
76.40	1		45	2,205	1.4893
76.40	2	6	46	2,205	1.4893
76.40	3		47	2,205	1.4893
76.40	4		48	2,205	1.4893



THIS MAP HAS BEEN DRAWN USING COMPUTER AIDED DRAFTING/DESIGN (CAD/D) UNDER THE SUPERVISION OF ROBERT L. CIGOL, N.J.L.S. No. 24GS04026100. THIS SHEET MODIFIED APRIL 14, 2010. ROBERT L. CIGOL, N.J.L.S.



TAX MAP
BOROUGH OF BUTLER
 MORRIS COUNTY, NEW JERSEY
 SCALE: 1"=100' 03/22/2010
ROBERT L. CIGOL
 NEW JERSEY LICENSED LAND SURVEYOR
 LICENSE NO. 24GS04026100 CERTIFICATE OF AUTHORIZATION NO. 24GA27919000
 DMC ASSOCIATES, INC.
 211 MAIN STREET
 BUTLER, N.J. 07405



MUNICIPAL BOUNDARY LINE AS SHOWN ON A MAP ENTITLED:
 "SURVEY OF MUNICIPAL BOUNDARY LINE
 FROM CUTLASS ROAD & BOONTON AVENUE INTERSECTION
 TO KIKEOUT ROAD BETWEEN THE BOROUGH OF BUTLER
 AND THE BOROUGH OF KINNEOLON, MORRIS COUNTY, NEW JERSEY"
 DATED MARCH 14, 1967 AND PREPARED BY
 BROWNE-PANDULLO & ASSOCIATES

THIS MAP HAS BEEN DRAWN USING COMPUTER AIDED DRAFTING/DESIGN (CAD/D) UNDER THE SUPERVISION OF
 ROBERT L. CIGOL, N.J.L.S. No. 24GS04026100.
 THIS SHEET MODIFIED JUNE 29, 2009. ROBERT L. CIGOL, N.J.L.S.
 THIS SHEET MODIFIED FEBRUARY 22, 2010. ROBERT L. CIGOL, N.J.L.S.
 THIS SHEET MODIFIED MARCH 22, 2010. ROBERT L. CIGOL, N.J.L.S.
 THIS SHEET MODIFIED APRIL 14, 2010. ROBERT L. CIGOL, N.J.L.S.

NEW JERSEY DEPARTMENT OF THE TREASURY
 DIVISION OF TAXATION
 PROPERTY ADMINISTRATION
 APPROVED AS A TAX MAP PURSUANT TO THE AUTHORITY OF
 N.J.S.A. 54:15 & 54:10-1
 FOR THE PURPOSES OF TAXATION
 C.T.A.
 THOMAS A. REILLY, CHIEF LOCAL OFFICER, FIELD ASSISTANCE
Sanjo C. DiDonato
 SANJO C. DONATO, SUPERVISING FIELD REPRESENTATIVE
 DATE: JUN 21 2010 SERIAL NO. 952

TAX MAP
BOROUGH OF BUTLER
 MORRIS COUNTY, NEW JERSEY
 SCALE: 1"=100' 03/12/2009
ROBERT L. CIGOL
 NEW JERSEY LICENSED LAND SURVEYOR
 LICENSE NO. 24GS04026100 CERTIFICATE OF AUTHORIZATION NO. 24GA27919000
DMC ASSOCIATES, INC.
 211 MAIN STREET
 BUTLER, N.J. 07405